

**+NOTICE!!**

**These documents have been scanned!**

**Do not place un-scanned documents beneath this notice!**

**Do not remove this notice from this file!**

GPO Jacket No. 560-102  
Print Order 61540  
Rise Business Services, LLC  
Job=AZ15 9/11/2019



Box Number= AZ15234



Claim Begin-End: AMC456947-AMC457011

**1 Initial Receipt**



AZ15234-35

AMC448147-AMC457012

**United States Department of the Interior**  
**Bureau of Land Management**  
 DIV OF LANDS, MINRLS & ENERGY  
 ONE N CENTRAL AVE  
 PHOENIX, AZ 85004 -4427  
 Phone: 602-417-9200

Receipt	
No:	4546900

<b>Transaction #:</b> 4667902	
<b>Date of Transaction:</b> 08/29/2019	
<b>CUSTOMER:</b>	
	FLAGSTAFF MINERALS USA INC 3411 SILVERSIDE RD TATNALL BLDG STE 104 WILMINGTON, DE 19810-4812 US

LINE #	QTY	DESCRIPTION	REMARKS	UNIT PRICE	TOTAL
1	65.00	LOCATABLE MINERALS / MINING CLAIMS- NEW, UNADJUD, ONE OR MORE AUTH NOS / NEW MINING CLAIM PROCESSING FEE <b>CASES:</b> AMC456947/\$20.00, AMC456948/\$20.00, AMC456949/\$20.00, AMC456950/\$20.00, AMC456951/\$20.00, AMC456952/\$20.00, AMC456953/\$20.00, AMC456954/\$20.00, AMC456955/\$20.00, AMC456956/\$20.00, AMC456957/\$20.00, AMC456958/\$20.00, AMC456959/\$20.00, AMC456960/\$20.00, AMC456961/\$20.00, AMC456962/\$20.00, AMC456963/\$20.00, AMC456964/\$20.00, AMC456965/\$20.00, AMC456966/\$20.00, AMC456967/\$20.00, AMC456968/\$20.00, AMC456969/\$20.00, AMC456970/\$20.00, AMC456971/\$20.00, AMC456972/\$20.00, AMC456973/\$20.00, AMC456974/\$20.00, AMC456975/\$20.00, AMC456976/\$20.00, AMC456977/\$20.00, AMC456978/\$20.00, AMC456979/\$20.00, AMC456980/\$20.00, AMC456981/\$20.00, AMC456982/\$20.00, AMC456983/\$20.00, AMC456984/\$20.00, AMC456985/\$20.00, AMC456986/\$20.00, AMC456987/\$20.00, AMC456988/\$20.00, AMC456989/\$20.00, AMC456990/\$20.00, AMC456991/\$20.00, AMC456992/\$20.00, AMC456993/\$20.00, AMC456994/\$20.00, AMC456995/\$20.00, AMC456996/\$20.00,		- n/a -	1300.00

**ENTERED**  
 SEP 04 2019  
 BY: *km*

		AMC456997/\$20.00, AMC456998/\$20.00, AMC456999/\$20.00, AMC457000/\$20.00, AMC457001/\$20.00, AMC457002/\$20.00, AMC457003/\$20.00, AMC457004/\$20.00, AMC457005/\$20.00, AMC457006/\$20.00, AMC457007/\$20.00, AMC457008/\$20.00, AMC457009/\$20.00, AMC457010/\$20.00, AMC457011/\$20.00		
2	65.00	LOCATABLE MINERALS / MINING CLAIMS-NEW,UNADJUD, ONE OR MORE AUTH NOS / NEW MINING CLAIMS LOCATION FEE <b>CASES:</b> AMC456947/\$37.00, AMC456948/\$37.00, AMC456949/\$37.00, AMC456950/\$37.00, AMC456951/\$37.00, AMC456952/\$37.00, AMC456953/\$37.00, AMC456954/\$37.00, AMC456955/\$37.00, AMC456956/\$37.00, AMC456957/\$37.00, AMC456958/\$37.00, AMC456959/\$37.00, AMC456960/\$37.00, AMC456961/\$37.00, AMC456962/\$37.00, AMC456963/\$37.00, AMC456964/\$37.00, AMC456965/\$37.00, AMC456966/\$37.00, AMC456967/\$37.00, AMC456968/\$37.00, AMC456969/\$37.00, AMC456970/\$37.00, AMC456971/\$37.00, AMC456972/\$37.00, AMC456973/\$37.00, AMC456974/\$37.00, AMC456975/\$37.00, AMC456976/\$37.00, AMC456977/\$37.00, AMC456978/\$37.00, AMC456979/\$37.00, AMC456980/\$37.00, AMC456981/\$37.00, AMC456982/\$37.00, AMC456983/\$37.00, AMC456984/\$37.00, AMC456985/\$37.00, AMC456986/\$37.00, AMC456987/\$37.00, AMC456988/\$37.00, AMC456989/\$37.00, AMC456990/\$37.00, AMC456991/\$37.00, AMC456992/\$37.00, AMC456993/\$37.00, AMC456994/\$37.00, AMC456995/\$37.00, AMC456996/\$37.00, AMC456997/\$37.00, AMC456998/\$37.00, AMC456999/\$37.00, AMC457000/\$37.00, AMC457001/\$37.00, AMC457002/\$37.00, AMC457003/\$37.00, AMC457004/\$37.00, AMC457005/\$37.00, AMC457006/\$37.00, AMC457007/\$37.00, AMC457008/\$37.00, AMC457009/\$37.00, AMC457010/\$37.00, AMC457011/\$37.00		- n/a - 2405.00
3	65.00	LOCATABLE MINERALS / MINING CLAIMS-NEW,UNADJUD, ONE OR MORE AUTH NOS / NEW MINING CLAIMS MAINTENANCE FEE <b>CASES:</b> AMC456947/\$155.00, AMC456948/\$155.00, AMC456949/\$155.00, AMC456950/		- n/a - 10075.00

		\$155.00, AMC456951/\$155.00, AMC456952/ \$155.00, AMC456953/\$155.00, AMC456954/ \$155.00, AMC456955/\$155.00, AMC456956/ \$155.00, AMC456957/\$155.00, AMC456958/ \$155.00, AMC456959/\$155.00, AMC456960/ \$155.00, AMC456961/\$155.00, AMC456962/ \$155.00, AMC456963/\$155.00, AMC456964/ \$155.00, AMC456965/\$155.00, AMC456966/ \$155.00, AMC456967/\$155.00, AMC456968/ \$155.00, AMC456969/\$155.00, AMC456970/ \$155.00, AMC456971/\$155.00, AMC456972/ \$155.00, AMC456973/\$155.00, AMC456974/ \$155.00, AMC456975/\$155.00, AMC456976/ \$155.00, AMC456977/\$155.00, AMC456978/ \$155.00, AMC456979/\$155.00, AMC456980/ \$155.00, AMC456981/\$155.00, AMC456982/ \$155.00, AMC456983/\$155.00, AMC456984/ \$155.00, AMC456985/\$155.00, AMC456986/ \$155.00, AMC456987/\$155.00, AMC456988/ \$155.00, AMC456989/\$155.00, AMC456990/ \$155.00, AMC456991/\$155.00, AMC456992/ \$155.00, AMC456993/\$155.00, AMC456994/ \$155.00, AMC456995/\$155.00, AMC456996/ \$155.00, AMC456997/\$155.00, AMC456998/ \$155.00, AMC456999/\$155.00, AMC457000/ \$155.00, AMC457001/\$155.00, AMC457002/ \$155.00, AMC457003/\$155.00, AMC457004/ \$155.00, AMC457005/\$155.00, AMC457006/ \$155.00, AMC457007/\$155.00, AMC457008/ \$155.00, AMC457009/\$155.00, AMC457010/ \$155.00, AMC457011/\$155.00			
4	1.00	LOCATABLE MINERALS / MINING CLAIMS- NOT NEW-UNADJUD,ONE AUTH NO. ONLY / MINING CLAIM MONEY RECEIVED <b>CASES:</b> AMC456947/\$10725.00	MAINT 2020/65	- n/a -	10725.00
<b>TOTAL: \$24,505.00</b>					

PAYMENT INFORMATION			
NOTE: Items will appear on credit card statement as "Bureau of Land Mgmt CO".			
1	AMOUNT:	24505.00	POSTMARKED: N/A
	TYPE:	CREDIT CARD	RECEIVED: 08/29/2019
	NAME:	FLAGSTAFF MINERALS USA INC 3411 SILVERSIDE RD TATNALL BLDG STE 104 WILMINGTON DE 19810-4812 US	
	CARD NO:	XXXXXXXXXXXX9007	AUTH CODE: 129897

	NAME ON CARD:	BILL FEYERABEND
	SIGNATURE:	

REMARKS

This receipt was generated by the automated BLM Collections and Billing System and is a paper representation of a portion of the official electronic record contained therein.

**NOTICE!!**

**These documents have been scanned!**

**Do not place un-scanned documents beneath this notice!**

**Do not remove this notice from this file!**

GPO Jacket No. 560-102  
Print Order 61540  
Rise Business Services, LLC  
Job=AZ15 9/11/2019



Box Number= AZ15234



Claim Begin-End: AMC456947-AMC457011

**2 Correspondence**



AZ15234-35

AMC448147-AMC457012

**NO  
DOCUMENTS  
FOUND**

NO DOCUMENTS FOUND  
NO DOCUMENTS FOUND

**NOTICE!!**

**These documents have been scanned!**

**Do not place un-scanned documents beneath this notice!**

**Do not remove this notice from this file!**

GPO Jacket No. 560-102  
Print Order 61540  
Rise Business Services, LLC  
Job=AZ15 9/11/2019



Box Number= AZ15234



Claim Begin-End: AMC456947-AMC457011

**3 Transfers**



AZ15234-35

AMC448147-AMC457012



**NO  
DOCUMENTS  
FOUND**

NO DOCUMENTS FOUND  
NO DOCUMENTS FOUND

**NOTICE!!**

**These documents have been scanned!**

**Do not place un-scanned documents beneath this notice!**

**Do not remove this notice from this file!**

GPO Jacket No. 560-102  
Print Order 61540  
Rise Business Services, LLC  
Job=AZ15 9/11/2019



Box Number= AZ15234



Claim Begin-End: AMC456947-AMC457011

**4 Annual Filings**



AZ15234-35

AMC448147-AMC457012

**NO  
DOCUMENTS  
FOUND**

NO DOCUMENTS FOUND  
NO DOCUMENTS FOUND

**NOTICE!!**

**These documents have been scanned!**

**Do not place un-scanned documents beneath this notice!**

**Do not remove this notice from this file!**

GPO Jacket No. 560-102  
Print Order 61540  
Rise Business Services, LLC  
Job=AZ15 9/11/2019



Box Number= AZ15234



Claim Begin-End: AMC456947-AMC457011

**5 Miscellaneous**



AZ15234-35

AMC448147-AMC457012

August 24, 2019  
4218 N. Kachina Way  
Prescott Valley, AZ 86314

Arizona State Office  
Bureau of Land Management  
1 North Central  
Suite 800  
Phoenix, AZ 85004

Hello

Enclosed are location notices for the consecutively numbered claims FLG-45 thru FLG-109.

We want those filed with you and pay current rental fees before the August 31 deadline. When you are ready, please call me and I will give you a credit card number.

*Bill*  
Thank you  
Bill Feyerabend  
928-830-0721

RECEIVED  
BLM AZ STATE OFFICE  
2019 AUG 26 P 1:23  
PHOENIX, ARIZONA

AMC456947

**NOTICE!!**

**These documents have been scanned!**

**Do not place un-scanned documents beneath this notice!**

**Do not remove this notice from this file!**

GPO Jacket No. 560-102  
Print Order 61540  
Rise Business Services, LLC  
Job=AZ15 9/11/2019



Box Number= AZ15234



Claim Begin-End: AMC456947-AMC457011

**6 Location Notices-Amendments and Supporting Documents**



AZ15234-35

AMC448147-AMC457012

**MINING CLAIM STATUS REPORT**

Data Entered: 8/3/19 RAN

MTP Checked By: 8/3/19 RAN  
GEO Checked By: 8/3/19 RAN

LEAD SERIAL NUMBER: AMC 456947 thru AMC 457011

**NUMBER OF CLAIMS & TYPE:**

65 LODE  
\_\_\_\_ PLACER  
\_\_\_\_ ASSOCIATION PLACER  
\_\_\_\_ MILL SITE  
\_\_\_\_ TUNNEL SITE

**CHARGES:**

Processing Fee @ \$20 = \$ 1,300  
Location Fee @ \$37 = \$ 2,405  
Maintenance Fee @ \$155 = \$ 10,075  
Add'l Maint Fee for Assoc Placer = \$ \_\_\_\_\_  
SUBTOTAL \$ 13,780  
maint 2020 Other Fees 65 X 165 = 10,725  
Other Fees \$ \_\_\_\_\_  
TOTAL \$ 24,505

TOTAL ACREAGE: \_\_\_\_\_ Per Claim  
(Placer Only)

NUMBER OF LOCATORS: \_\_\_\_\_

DOCUMENTS RECEIVED VIA: Over-the-Counter [ ] Mail [  ] TIMELY FILED: Yes [  ] No [ ]

LEGAL DESCRIPTION: T 23N R 18W SEC 4, 8-9, 15-16, 10  
T \_\_\_\_\_ R \_\_\_\_\_ SEC \_\_\_\_\_  
T \_\_\_\_\_ R \_\_\_\_\_ SEC \_\_\_\_\_  
T \_\_\_\_\_ R \_\_\_\_\_ SEC \_\_\_\_\_  
T \_\_\_\_\_ R \_\_\_\_\_ SEC \_\_\_\_\_

BLM [ ] FOREST SERVICE [ ] \_\_\_\_\_ SUBJ TO PL 359: Yes [ ] No [ ]  
WILDERNESS AREA [ ] \_\_\_\_\_

SPLIT ESTATE: N/A [ ] SX [ ] PX [ ] OTHER [ ] \_\_\_\_\_  
SRHA [ ] Was proper Notice filed if located on SHRA Land? Yes [ ] No [ ]

RECONVEYED MINERALS ON BLM LAND REQUIRE OPENING ORDER FROM 1944 TO 1993:  
Open to Entry On \_\_\_\_\_ N/A [ ]

COMMENTS/STATUS: VOID [ ] PARTIALLY VOID [ ] PVT MINERALS [ ] WITHDRAWN LANDS [ ]  
OTHER [ ] NO RIGHTS EXTENDED TO THOSE PORTIONS OF CLAIMS  
OVERLAPPING LAND NOT OPEN TO MINING, PATENTS, ETC. N/A

[ ] Claimant acknowledges that portions of the following claim(s) site(s) may be void or voidable.

Printed Name of Claimant \_\_\_\_\_ Signature of Claimant \_\_\_\_\_

\*\*\*\*\*FINAL ADJUDICATION\*\*\*\*\*

DATE 5/18/2020 INITIALS RM

AMC 456947

23N 18W ~~8, 9, 10, 15, 4~~

$$\begin{array}{r} 709 \\ 45 \\ \hline 64+1 = 65 \end{array}$$



**LOCATION NOTICE FOR LODE MINING CLAIM**

Amendment BLM Serial # \_\_\_\_\_

NOTICE IS HEREBY GIVEN that the FLG-45 lode mining claim has been located by Flagstaff Minerals (USA) Inc. whose current mailing address is  
3411 Silverside Road Tatnall Building Suite 104  
Wilmington DE 19810

The general course of this claim is north-south and it is situated in Mohave County Arizona. This claim is 1500 feet in length and 600 feet in width.  
20 Total Claim Acreage.

This claim runs from the location monument on which this location notice is posted on the centerline of the claim approximately 100 feet in a south direction to the south end line and 300 feet in a west direction to the west end line and 1500 feet north to the north end line and 600 feet east to the east end line and 1500 feet south to the south end line. This claim is marked by six monuments: one at each corner, one at the center of the south and north end line and one location monument along the center line of the claim.

The location monument on which this notice is posted is situated within Section 8 in Township 23 North and Range 18 W Gila Salt River Base and Meridian (GSRBM) Arizona and this claim encompasses portions of the following quarter section(s) section(s) Township(s) and Range(s) SW ¼ Section 8 in Township 23 N Range 18 W of the GSRBM Arizona.

The locality of this claim with reference to some natural object or permanent monument and additional information (if any) concerning its locality are as follows:  
880 feet N21E from SW corner of Section 8 in T 23 N R 18 W of the GSRBM.

The above information is shown on the attached map.  
DATED AND POSTED on the ground this 27 day of June 2019.

LOCATOR(s)  AGENT

Print Name(s) William Feyerabend

Signature(s) William Feyerabend

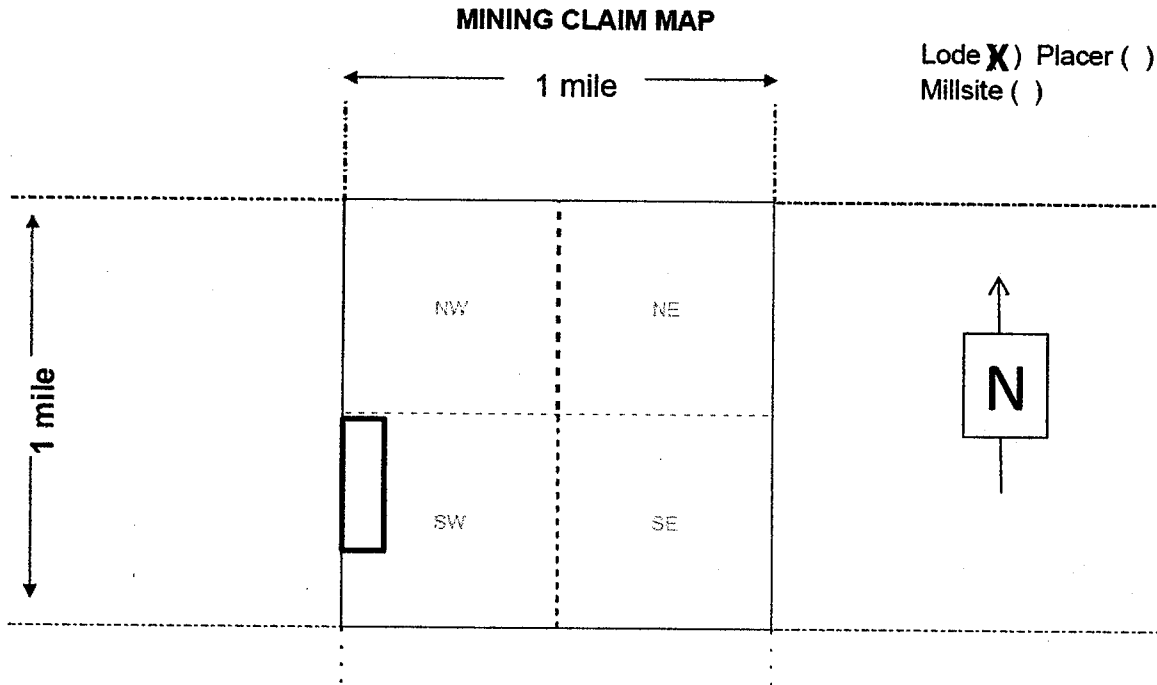
Cell 928-830-0721

RECEIVED  
BLM A7 STATE OFFICE  
2019 AUG 26 P 1:23  
PHOENIX, ARIZONA

AMC456947

RECEIVED  
BLM AZ STATE OFFICE  
2019 AUG 26 P 1:23  
PHOENIX, ARIZONA

**MINING CLAIM MAP**  
Lode ( )



AMC456947

1. The above map depicts the **FLG-45** mining claim which is located in Section 8 Township 23 N Range 18 W Gila and Salt River Base and Meridian Mohave County Arizona. Total claim acreage is 20.
2. The type of corner and location monuments used are as follows: 2" X 2" X 4' wooden posts
3. The bearings and distances in degrees and feet between this location monument and a public land survey monument is 880 feet N 21 E from SW corner of Sec. 8 T. 23 N. R. 18 W. GSRBM. as depicted on the map.

**LOCATION NOTICE FOR LODE MINING CLAIM**

Amendment BLM Serial # \_\_\_\_\_

NOTICE IS HEREBY GIVEN that the FLG-46 lode mining claim has been located by Flagstaff Minerals (USA) Inc. whose current mailing address is  
3411 Silverside Road Tatnall Building Suite 104  
Wilmington DE 19810

The general course of this claim is north-south and it is situated in Mohave County Arizona. This claim is 1500 feet in length and 600 feet in width.  
20 Total Claim Acreage.

This claim runs from the location monument on which this location notice is posted on the centerline of the claim approximately 100 feet in a south direction to the south end line and 300 feet in a west direction to the west end line and 1500 feet north to the north end line and 600 feet east to the east end line and 1500 feet south to the south end line. This claim is marked by six monuments: one at each corner, one at the center of the south and north end line and one location monument along the center line of the claim.

The location monument on which this notice is posted is situated within Section 8 in Township 23 North and Range 18 W Gila Salt River Base and Meridian (GSRBM) Arizona and this claim encompasses portions of the following quarter section(s) section(s) Township(s) and Range(s) SW ¼ Section 8 in Township 23 N Range 18 W of the GSRBM Arizona.

The locality of this claim with reference to some natural object or permanent monument and additional information (if any) concerning its locality are as follows:  
1200 feet N46E from SW corner of Section 8 in T 23 N R 18 W of the GSRBM.

The above information is shown on the attached map.  
DATED AND POSTED on the ground this 27 day of June 2019.

LOCATOR(s)  AGENT

Print Name(s) William Feyerabend

Signature(s) William Feyerabend

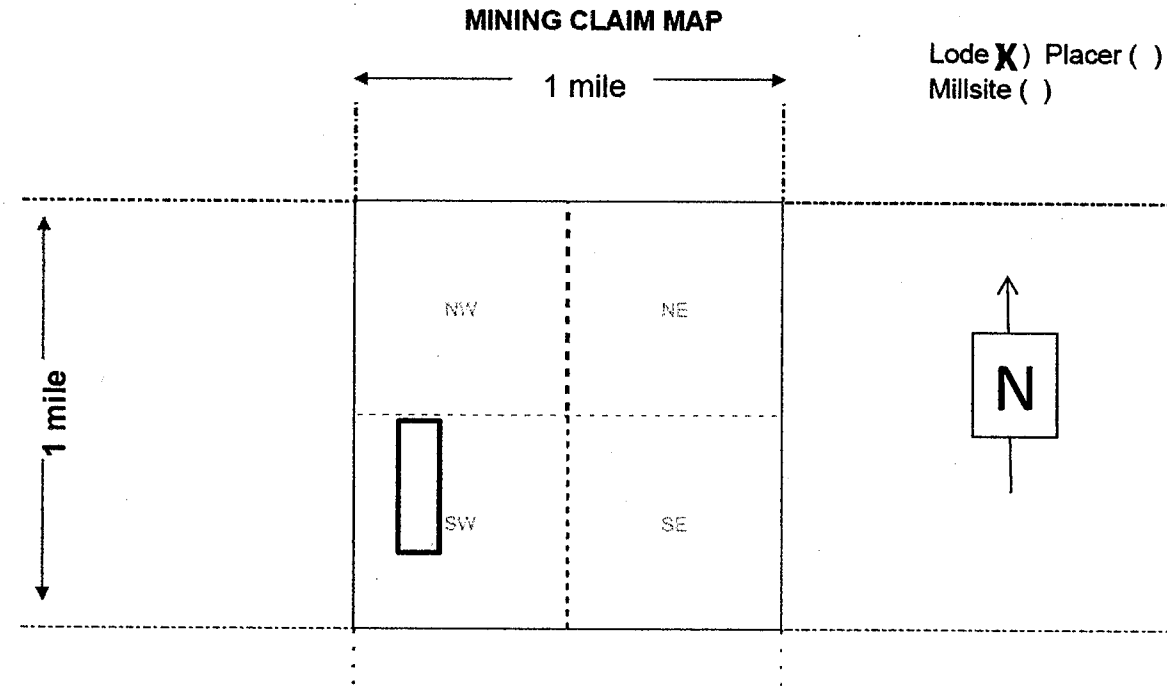
Cell 928-830-0721

RECEIVED  
BLM AZ STATE OFFICE  
2019 AUG 26 P 1:23  
PHOENIX, ARIZONA

AHC456948

RECEIVED  
BLM AZ STATE OFFICE  
2019 AUG 26 P 1:23  
PHOENIX, ARIZONA

**MINING CLAIM MAP**  
Lode ( )



1. The above map depicts the **FLG-46** mining claim which is located in Section 8 Township 23 N Range 18 W Gila and Salt River Base and Meridian Mohave County Arizona. Total claim acreage is 20.
2. The type of corner and location monuments used are as follows: 2" X 2" X 4' wooden posts
3. The bearings and distances in degrees and feet between this location monument and a public land survey monument is 1200 feet N 46 E from SW corner of Sec. 8 T. 23 N. R. 18 W. GSRBM. as depicted on the map.

AMC456948

**LOCATION NOTICE FOR LODE MINING CLAIM**

Amendment BLM Serial # \_\_\_\_\_

NOTICE IS HEREBY GIVEN that the FLG-47 lode mining claim has been located by Flagstaff Minerals (USA) Inc. whose current mailing address is  
3411 Silverside Road Tatnall Building Suite 104  
Wilmington DE 19810

The general course of this claim is north-south and it is situated in Mohave County Arizona. This claim is 1500 feet in length and 600 feet in width.  
20 Total Claim Acreage.

This claim runs from the location monument on which this location notice is posted on the centerline of the claim approximately 100 feet in a south direction to the south end line and 300 feet in a west direction to the west end line and 1500 feet north to the north end line and 600 feet east to the east end line and 1500 feet south to the south end line. This claim is marked by six monuments: one at each corner, one at the center of the south and north end line and one location monument along the center line of the claim.

The location monument on which this notice is posted is situated within Section 8 in Township 23 North and Range 18 W Gila Salt River Base and Meridian (GSRBM) Arizona and this claim encompasses portions of the following quarter section(s) section(s) Township(s) and Range(s) SW ¼ Section 8 in Township 23 N Range 18 W of the GSRBM Arizona.

The locality of this claim with reference to some natural object or permanent monument and additional information (if any) concerning its locality are as follows:  
1750 feet N61E from SW corner of Section 8 in T 23 N R 18 W of the GSRBM.

The above information is shown on the attached map.  
DATED AND POSTED on the ground this 27 day of June 2019.

LOCATOR(s)  AGENT

Print Name(s) William Feyerabend

Signature(s) William Feyerabend

Cell 928-830-0721

RECEIVED  
BLM AZ STATE OFFICE  
2019 AUG 26 P 1:23  
PHOENIX, ARIZONA

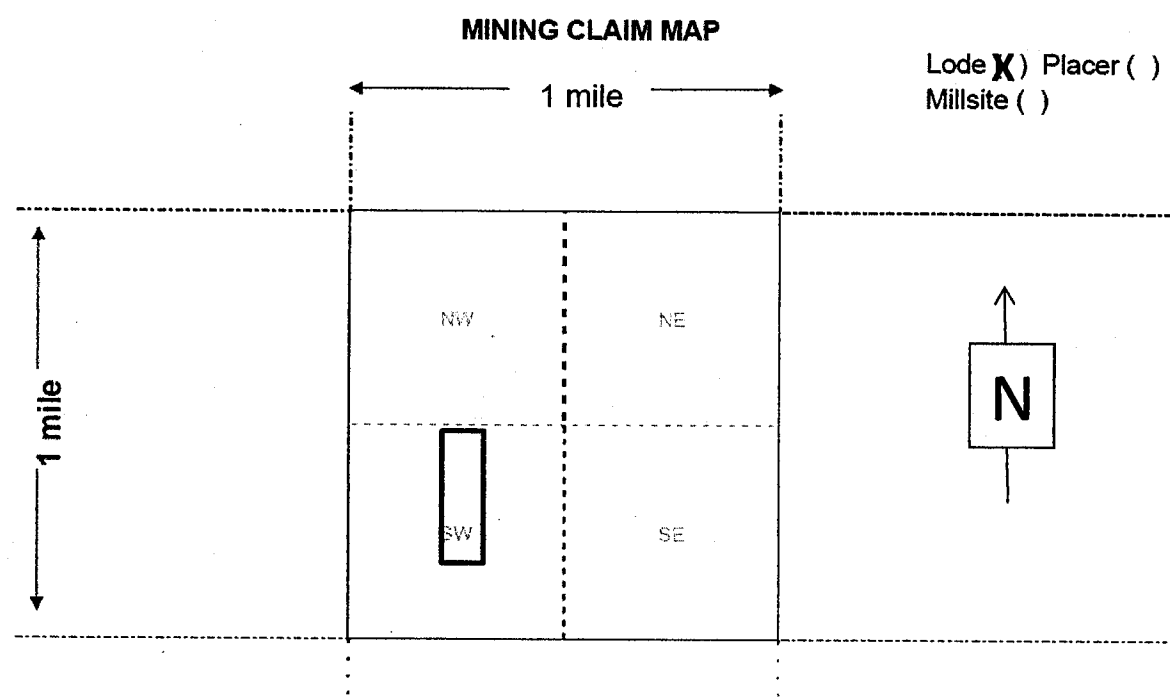
AMC456949

RECEIVED  
BLM AZ STATE OFFICE

2019 AUG 26 P 1:23

PHOENIX, ARIZONA

**MINING CLAIM MAP**  
Lode ( )



AMC456949

1. The above map depicts the **FLG-47** mining claim which is located in Section 8 Township 23 N Range 18 W Gila and Salt River Base and Meridian Mohave County Arizona. Total claim acreage is 20.
2. The type of corner and location monuments used are as follows: 2" X 2" X 4' wooden posts
3. The bearings and distances in degrees and feet between this location monument and a public land survey monument is 1750 feet N 61 E from SW corner of Sec. 8 T. 23 N. R. 18 W. GSRBM. as depicted on the map.

**LOCATION NOTICE FOR LODE MINING CLAIM**

Amendment BLM Serial # \_\_\_\_\_

NOTICE IS HEREBY GIVEN that the FLG-48 lode mining claim has been located by Flagstaff Minerals (USA) Inc. whose current mailing address is  
3411 Silverside Road Tatnall Building Suite 104  
Wilmington DE 19810

The general course of this claim is north-south and it is situated in Mohave County Arizona. This claim is 1500 feet in length and 600 feet in width.  
20 Total Claim Acreage.

This claim runs from the location monument on which this location notice is posted on the centerline of the claim approximately 100 feet in a south direction to the south end line and 300 feet in a west direction to the west end line and 1500 feet north to the north end line and 600 feet east to the east end line and 1500 feet south to the south end line. This claim is marked by six monuments: one at each corner, one at the center of the south and north end line and one location monument along the center line of the claim.

The location monument on which this notice is posted is situated within Section 8 in Township 23 North and Range 18 W Gila Salt River Base and Meridian (GSRBM) Arizona and this claim encompasses portions of the following quarter section(s) section(s) Township(s) and Range(s) SW ¼ of Section 8 in Township 23 N Range 18 W of the GSRBM Arizona.

The locality of this claim with reference to some natural object or permanent monument and additional information (if any) concerning its locality are as follows:  
2300 feet N67E from the SW corner of Section 8 in T 23 N R 18 W of the GSRBM.

The above information is shown on the attached map.  
DATED AND POSTED on the ground this 27 day of June 2019.

LOCATOR(s)  AGENT

Print Name(s) William Feyerabend

Signature(s) William Feyerabend

Cell 928-830-0721

RECEIVED  
BLM AZ STATE OFFICE  
2019 AUG 26 P 1:23  
PHOENIX, ARIZONA

AMC456950

RECEIVED  
BLM AZ STATE OFFICE

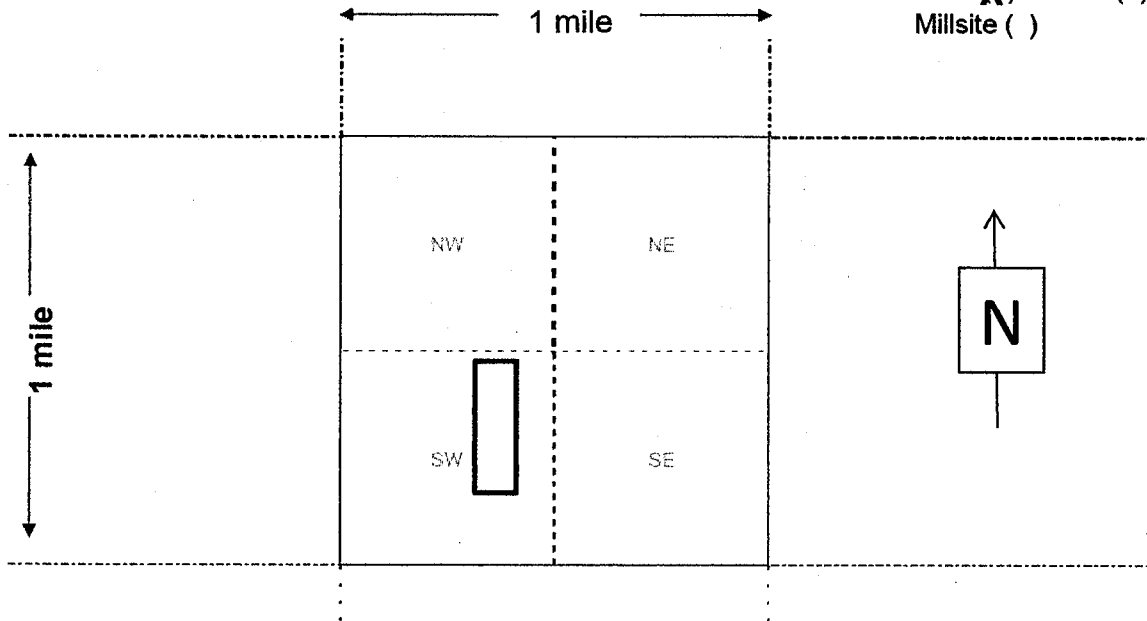
2019 AUG 26 P 1:24

PHOENIX, ARIZONA

**MINING CLAIM MAP**  
Lode ( )

**MINING CLAIM MAP**

Lode **X**) Placer ( )  
Millsite ( )



1. The above map depicts the **FLG-48** mining claim which is located in Section 8 Township 23 N Range 18 W Gila and Salt River Base and Meridian Mohave County Arizona. Total claim acreage is 20.
2. The type of corner and location monuments used are as follows: 2" X 2" X 4' wooden posts
3. The bearings and distances in degrees and feet between this location monument and a public land survey monument is 2300 feet N 67 E from SW corner of Sec. 8 T. 23 N. R. 18 W. GSRBM. as depicted on the map.

AMC456950



**LOCATION NOTICE FOR LODE MINING CLAIM**

Amendment BLM Serial # \_\_\_\_\_

NOTICE IS HEREBY GIVEN that the FLG-49 lode mining claim has been located by Flagstaff Minerals (USA) Inc. whose current mailing address is  
3411 Silverside Road Tatnall Building Suite 104  
Wilmington DE 19810

The general course of this claim is north-south and it is situated in Mohave County Arizona. This claim is 1500 feet in length and 600 feet in width.  
20 Total Claim Acreage.

This claim runs from the location monument on which this location notice is posted on the centerline of the claim approximately 100 feet in a south direction to the south end line and 300 feet in a west direction to the west end line and 1500 feet north to the north end line and 600 feet east to the east end line and 1500 feet south to the south end line. This claim is marked by six monuments: one at each corner, one at the center of the south and north end line and one location monument along the center line of the claim.

The location monument on which this notice is posted is situated within Section 8 in Township 23 North and Range 18 W Gila Salt River Base and Meridian (GSRBM) Arizona and this claim encompasses portions of the following quarter section(s) section(s) Township(s) and Range(s) SW ¼ and SE ¼ of Section 8 in Township 23 N Range 18 W of the GSRBM Arizona.

The locality of this claim with reference to some natural object or permanent monument and additional information (if any) concerning its locality are as follows:  
2700 feet N70W from the SE corner of Section 8 in T 23 N R 18 W of the GSRBM.

The above information is shown on the attached map.  
DATED AND POSTED on the ground this 27 day of June 2019.

LOCATOR(s)  AGENT

Print Name(s) William Feyerabend

Signature(s) William Feyerabend

Cell 928-830-0721

RECEIVED  
BLM AZ STATE OFFICE  
2019 AUG 26 P 1:24  
PHOENIX, ARIZONA

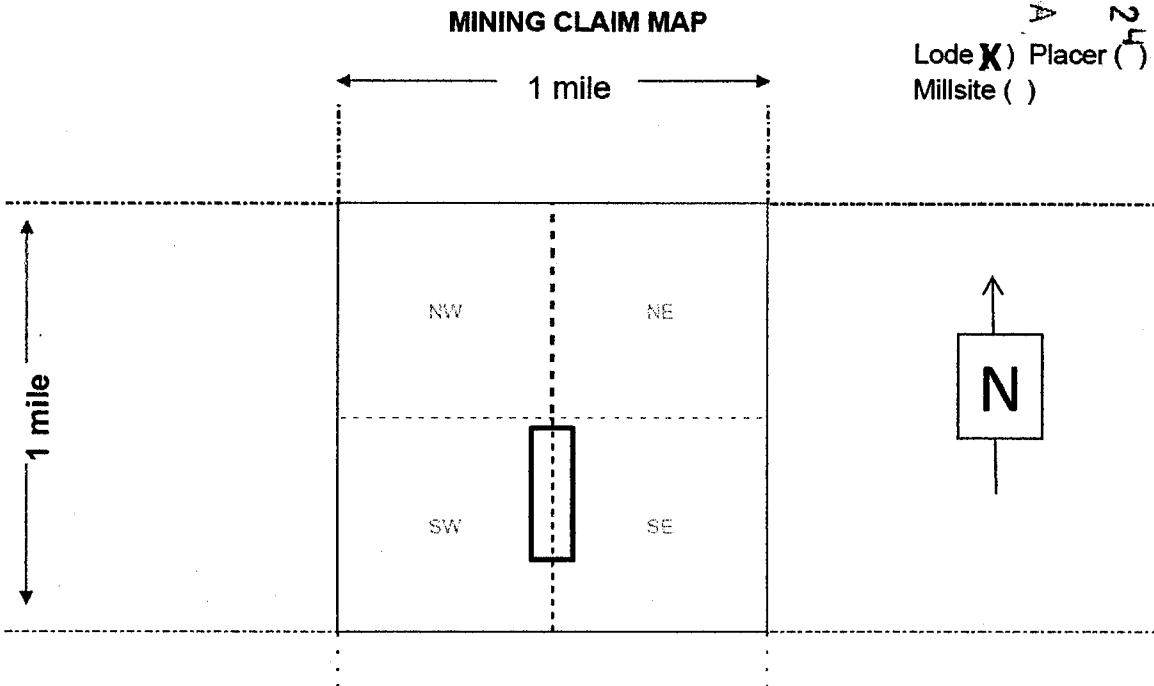
AMC456951

RECEIVED  
BLM AZ STATE OFFICE

2019 AUG 26 P 1:24

PHOENIX, ARIZONA

**MINING CLAIM MAP**  
Lode ( )



1. The above map depicts the **FLG-49** mining claim which is located in Section 8 Township 23 N Range 18 W Gila and Salt River Base and Meridian Mohave County Arizona. Total claim acreage is 20.
2. The type of corner and location monuments used are as follows: 2" X 2" X 4' wooden posts
3. The bearings and distances in degrees and feet between this location monument and a public land survey monument is 2700 feet N 70 W from SE corner of Sec. 8 T. 23 N. R. 18 W. GSRBM. as depicted on the map.

AMC456951

**LOCATION NOTICE FOR LODE MINING CLAIM**

Amendment BLM Serial # \_\_\_\_\_

NOTICE IS HEREBY GIVEN that the FLG-50 lode mining claim has been located by Flagstaff Minerals (USA) Inc. whose current mailing address is  
3411 Silverside Road Tatnall Building Suite 104  
Wilmington DE 19810

The general course of this claim is north-south and it is situated in Mohave County Arizona. This claim is 1500 feet in length and 600 feet in width.  
20 Total Claim Acreage.

This claim runs from the location monument on which this location notice is posted on the centerline of the claim approximately 100 feet in a south direction to the south end line and 300 feet in a west direction to the west end line and 1500 feet north to the north end line and 600 feet east to the east end line and 1500 feet south to the south end line. This claim is marked by six monuments: one at each corner, one at the center of the south and north end line and one location monument along the center line of the claim.

The location monument on which this notice is posted is situated within Section 8 in Township 23 North and Range 18 W Gila Salt River Base and Meridian (GSRBM) Arizona and this claim encompasses portions of the following quarter section(s) section(s) Township(s) and Range(s) SE ¼ of Section 8 in Township 23 N Range 18 W of the GSRBM Arizona.

The locality of this claim with reference to some natural object or permanent monument and additional information (if any) concerning its locality are as follows:  
2400 feet N69W from the SE corner of Section 8 in T 23 N R 18 W of the GSRBM.

The above information is shown on the attached map.  
DATED AND POSTED on the ground this 27 day of June 2019.

LOCATOR(s)  AGENT

Print Name(s) William Feyerabend

Signature(s) William Feyerabend

Cell 928-830-0721

RECEIVED  
BLM AZ STATE OFFICE  
2019 AUG 26 P 1:24  
PHOENIX, ARIZONA

AMC456952

RECEIVED  
BLM AZ STATE OFFICE

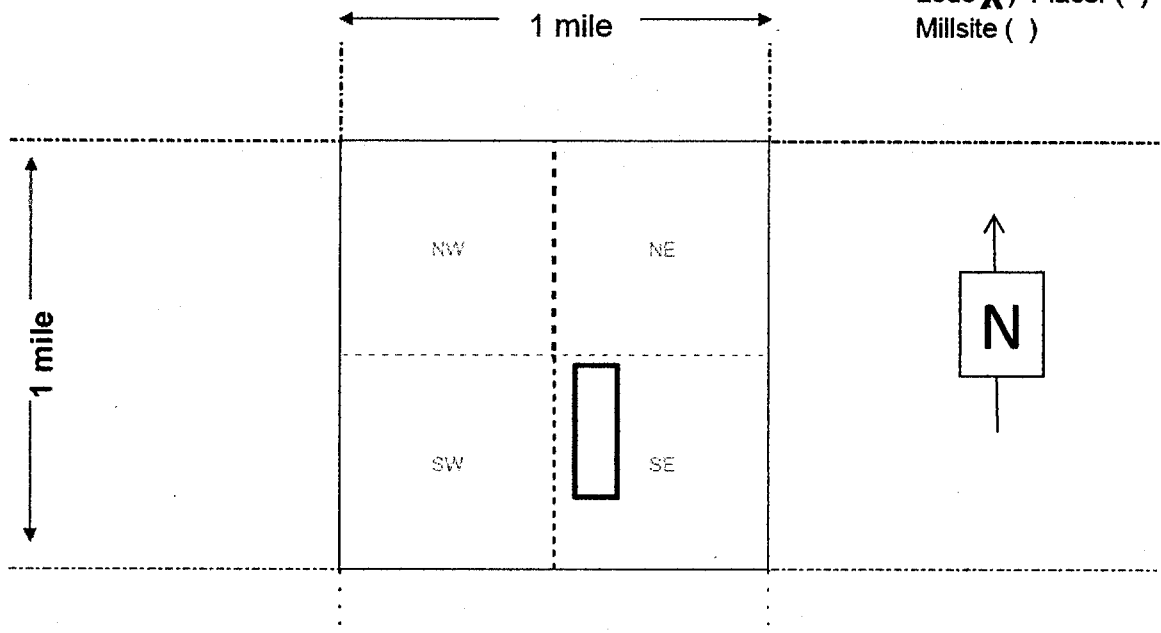
2019 AUG 26 P 1:24

PHOENIX, ARIZONA

**MINING CLAIM MAP**  
Lode ( )

**MINING CLAIM MAP**

Lode  Placer ( )  
Millsite ( )



1. The above map depicts the **FLG-50** mining claim which is located in Section 8 Township 23 N Range 18 W Gila and Salt River Base and Meridian Mohave County Arizona. Total claim acreage is 20.
2. The type of corner and location monuments used are as follows: 2" X 2" X 4' wooden posts
3. The bearings and distances in degrees and feet between this location monument and a public land survey monument is 2400 feet N 69 W from SE corner of Sec. 8 T. 23 N. R. 18 W. GSRBM. as depicted on the map.

AMC456952

**LOCATION NOTICE FOR LODE MINING CLAIM**

Amendment BLM Serial # \_\_\_\_\_

NOTICE IS HEREBY GIVEN that the FLG-51 lode mining claim has been located by Flagstaff Minerals (USA) Inc. whose current mailing address is  
3411 Silverside Road Tatnall Building Suite 104  
Wilmington DE 19810

The general course of this claim is north-south and it is situated in Mohave County Arizona. This claim is 1500 feet in length and 600 feet in width.  
20 Total Claim Acreage.

This claim runs from the location monument on which this location notice is posted on the centerline of the claim approximately 100 feet in a south direction to the south end line and 300 feet in a west direction to the west end line and 1500 feet north to the north end line and 600 feet east to the east end line and 1500 feet south to the south end line. This claim is marked by six monuments: one at each corner, one at the center of the south and north end line and one location monument along the center line of the claim.

The location monument on which this notice is posted is situated within Section 8 in Township 23 North and Range 18 W Gila Salt River Base and Meridian (GSRBM) Arizona and this claim encompasses portions of the following quarter section(s) section(s) Township(s) and Range(s) SE ¼ of Section 8 in Township 23 N Range 18 W of the GSRBM Arizona.

The locality of this claim with reference to some natural object or permanent monument and additional information (if any) concerning its locality are as follows:  
1625 feet N75W from the SE corner of Section 8 in T 23 N R 18 W of the GSRBM.

The above information is shown on the attached map.  
DATED AND POSTED on the ground this 27 day of June 2019.

LOCATOR(s)  AGENT

Print Name(s) William Feyerabend

Signature(s) William Feyerabend

Cell 928-830-0721

RECEIVED  
BLM AZ STATE OFFICE  
2019 AUG 26 P 1:24  
PHOENIX, ARIZONA

AMC456953

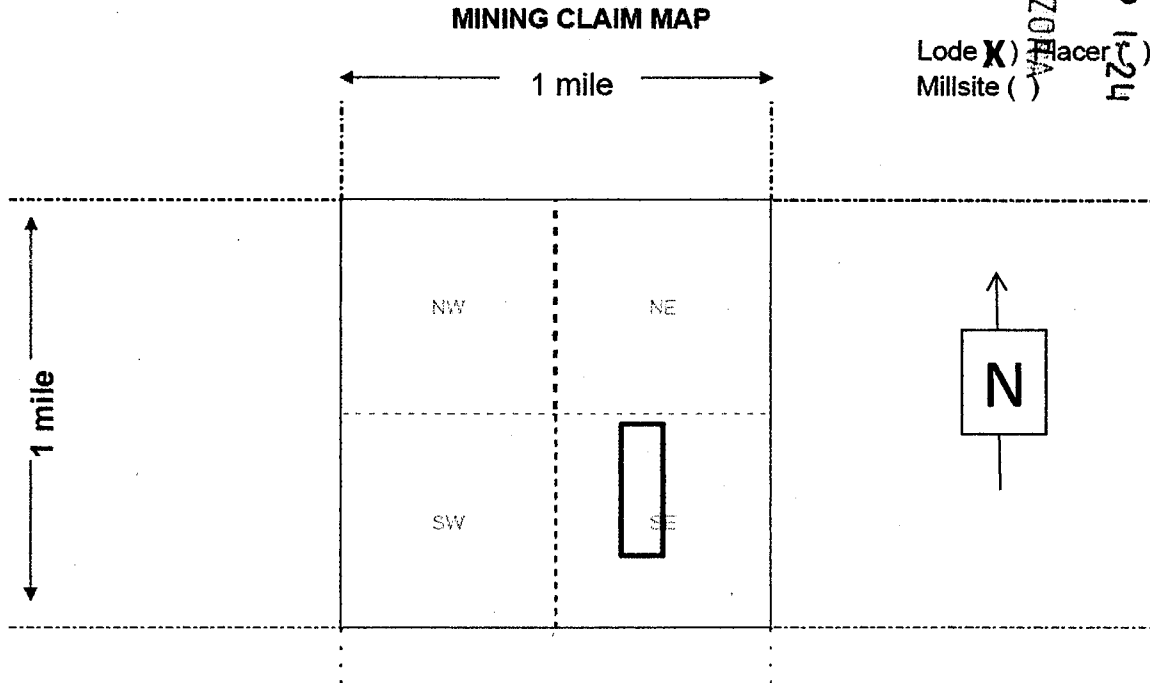
**MINING CLAIM MAP**  
Lode ( )

RECEIVED  
BLM AZ STATE OFFICE

2019 AUG 26 P 1:24

PHOENIX, ARIZONA

Lode X ( )  
Millsite ( )  
Lacer ( )



1. The above map depicts the **FLG-51** mining claim which is located in Section 8 Township 23 N Range 18 W Gila and Salt River Base and Meridian Mohave County Arizona. Total claim acreage is 20.
2. The type of corner and location monuments used are as follows: 2" X 2" X 4' wooden posts
3. The bearings and distances in degrees and feet between this location monument and a public land survey monument is 1625 feet N 75 W from SE corner of Sec. 8 T. 23 N. R. 18 W. GSRBM. as depicted on the map.

AMC456953

**LOCATION NOTICE FOR LODE MINING CLAIM**

Amendment BLM Serial # \_\_\_\_\_

NOTICE IS HEREBY GIVEN that the FLG-52 lode mining claim has been located by Flagstaff Minerals (USA) Inc. whose current mailing address is

3411 Silverside Road Tatnall Building Suite 104  
Wilmington DE 19810

The general course of this claim is north-south and it is situated in Mohave County Arizona. This claim is 1500 feet in length and 600 feet in width.  
20 Total Claim Acreage.

This claim runs from the location monument on which this location notice is posted on the centerline of the claim approximately 100 feet in a south direction to the south end line and 300 feet in a west direction to the west end line and 1500 feet north to the north end line and 600 feet east to the east end line and 1500 feet south to the south end line. This claim is marked by six monuments: one at each corner, one at the center of the south and north end line and one location monument along the center line of the claim.

The location monument on which this notice is posted is situated within Section 8 in Township 23 North and Range 18 W Gila Salt River Base and Meridian (GSRBM) Arizona and this claim encompasses portions of the following quarter section(s) section(s) Township(s) and Range(s) SE ¼ of Section 8 in Township 23 N Range 18 W of the GSRBM Arizona.

The locality of this claim with reference to some natural object or permanent monument and additional information (if any) concerning its locality are as follows:  
1325 feet N32W from the SE corner of Section 8 in T 23 N R 18 W of the GSRBM.

The above information is shown on the attached map.  
DATED AND POSTED on the ground this 27 day of June 2019.

LOCATOR(s)  AGENT

Print Name(s) William Feyerabend

Signature(s) William Feyerabend

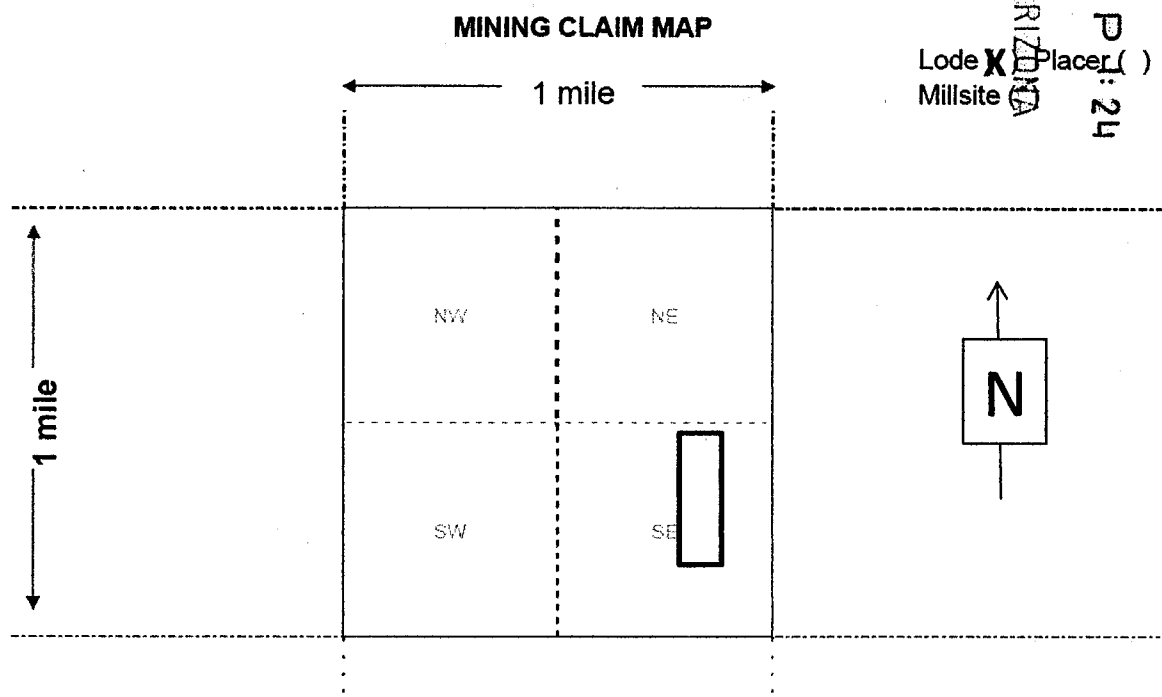
Cell 928-830-0721

RECEIVED  
BLM AZ STATE OFFICE  
2019 AUG 26 P 1:24  
PHOENIX, ARIZONA

AMC456954

**MINING CLAIM MAP**  
Lode ( )

RECEIVED  
BLM AZ STATE OFFICE  
2019 AUG 26 P 1:24  
PHOENIX, ARIZONA



1. The above map depicts the **FLG-52** mining claim which is located in Section 8 Township 23 N Range 18 W Gila and Salt River Base and Meridian Mohave County Arizona. Total claim acreage is 20.
2. The type of corner and location monuments used are as follows: 2" X 2" X 4' wooden posts
3. The bearings and distances in degrees and feet between this location monument and a public land survey monument is 1325 feet N 32 W from SE corner of Sec. 8 T. 23 N. R. 18 W. GSRBM. as depicted on the map.

AMC 456954



**LOCATION NOTICE FOR LODE MINING CLAIM**

Amendment BLM Serial # \_\_\_\_\_

NOTICE IS HEREBY GIVEN that the FLG-53 lode mining claim has been located by Flagstaff Minerals (USA) Inc. whose current mailing address is

3411 Silverside Road Tatnall Building Suite 104  
Wilmington DE 19810

The general course of this claim is north-south and it is situated in Mohave County Arizona. This claim is 1500 feet in length and 600 feet in width.  
20 Total Claim Acreage.

This claim runs from the location monument on which this location notice is posted on the centerline of the claim approximately 100 feet in a south direction to the south end line and 300 feet in a west direction to the west end line and 1500 feet north to the north end line and 600 feet east to the east end line and 1500 feet south to the south end line. This claim is marked by six monuments: one at each corner, one at the center of the south and north end line and one location monument along the center line of the claim.

The location monument on which this notice is posted is situated within Sections 8 and 9 in Township 23 North and Range 18 W Gila Salt River Base and Meridian (GSRBM) Arizona and this claim encompasses portions of the following quarter section(s) section(s) Township(s) and Range(s) SW ¼ of Section 9 in Township 23 N Range 18 W of the GSRBM Arizona.

The locality of this claim with reference to some natural object or permanent monument and additional information (if any) concerning its locality are as follows:  
1050 feet N19W from the SE corner of Section 8 in T 23 N R 18 W of the GSRBM.

The above information is shown on the attached map.  
DATED AND POSTED on the ground this 27 day of June 2019.

LOCATOR(s)  AGENT

Print Name(s) William Feyerabend

Signature(s) William Feyerabend

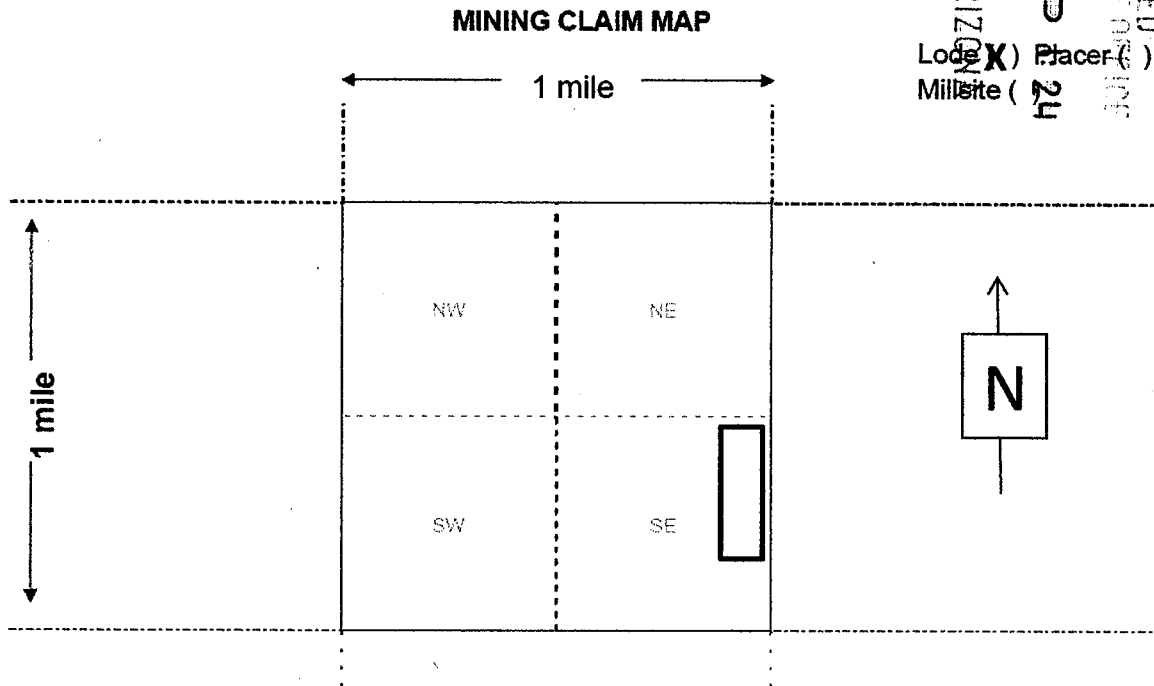
Cell 928-830-0721

RECEIVED  
BLM AZ STATE OFFICE  
2019 AUG 26 P 1:24  
PHOENIX, ARIZONA

AMC456955

**MINING CLAIM MAP**  
Lode ( )

RECEIVED  
BLM AZ STATE OFFICE  
2019 AUG 26 P 2:24  
PHOENIX, ARIZONA  
Lode (X) Placer ( )  
Mill site ( )



1. The above map depicts the **FLG-53** mining claim which is located in Sections 8 and 9 Township 23 N Range 18 W Gila and Salt River Base and Meridian Mohave County Arizona. Total claim acreage is 20.
2. The type of corner and location monuments used are as follows: 2" X 2" X 4' wooden posts
3. The bearings and distances in degrees and feet between this location monument and a public land survey monument is 1050 feet N 19 W from SE corner of Sec. 8 T. 23 N. R. 18 W. GSRBM. as depicted on the map.

AMC456955

**LOCATION NOTICE FOR LODE MINING CLAIM**

Amendment BLM Serial # \_\_\_\_\_

NOTICE IS HEREBY GIVEN that the FLG-54 lode mining claim has been located by Flagstaff Minerals (USA) Inc. whose current mailing address is  
3411 Silverside Road Tatnall Building Suite 104  
Wilmington DE 19810

RECEIVED  
BLM AZ STATE OFFICE  
2019 AUG 26 P 1:24  
PHOENIX, ARIZONA

The general course of this claim is north-south and it is situated in Mohave County Arizona. This claim is 800 feet in length and 600 feet in width.  
11 Total Claim Acreage.

This claim runs from the location monument on which this location notice is posted on the centerline of the claim approximately 100 feet in a north direction to the north end line and 300 feet in a west direction to the west end line and 800 feet south to the south end line and 600 feet east to the east end line and 800 feet north to the north end line. This claim is marked by six monuments: one at each corner, one at the center of the south and north end line and one location monument along the center line of the claim.

The location monument on which this notice is posted is situated within Section 8 in Township 23 North and Range 18 W Gila Salt River Base and Meridian (GSRBM) Arizona and this claim encompasses portions of the following quarter section(s) section(s) Township(s) and Range(s) SW ¼ of Section 8 in Township 23 N Range 18 W of the GSRBM Arizona.

The locality of this claim with reference to some natural object or permanent monument and additional information (if any) concerning its locality are as follows:  
700 feet N28E from the SW corner of Section 8 in T 23 N R 18 W of the GSRBM.

The above information is shown on the attached map.  
DATED AND POSTED on the ground this 27 day of June 2019.

LOCATOR(s)  AGENT

Print Name(s) William Feyerabend

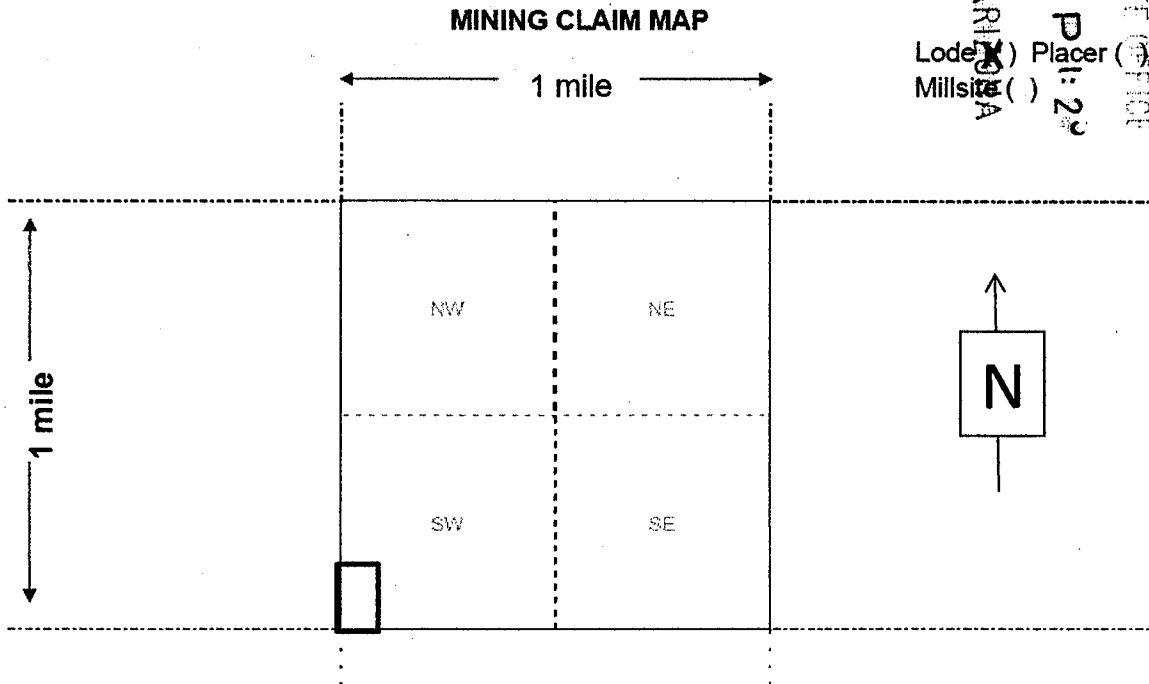
Signature(s) William Feyerabend

Cell 928-830-0721

AMC456956

**MINING CLAIM MAP**  
Lode ( )

RECEIVED  
BLM AZ STATE OFFICE  
2019 AUG 26 PM 1:29  
PHOENIX, ARIZONA  
Lode ( ) Placer ( )  
Mills ( )



1. The above map depicts the **FLG-54** mining claim which is located in Section 8 Township 23 N Range 18 W Gila and Salt River Base and Meridian Mohave County Arizona. Total claim acreage is 11.
2. The type of corner and location monuments used are as follows: 2" X 2" X 4' wooden posts
3. The bearings and distances in degrees and feet between this location monument and a public land survey monument is 700 feet N 28 E from SW corner of Sec. 8 T. 23 N. R. 18 W. GSRBM. as depicted on the map.

AN0456956

**LOCATION NOTICE FOR LODE MINING CLAIM**

Amendment BLM Serial # \_\_\_\_\_

NOTICE IS HEREBY GIVEN that the FLG-55 lode mining claim has been located by Flagstaff Minerals (USA) Inc. whose current mailing address is  
3411 Silverside Road Tatnall Building Suite 104  
Wilmington DE 19810

The general course of this claim is north-south and it is situated in Mohave County Arizona. This claim is 800 feet in length and 600 feet in width.  
11 Total Claim Acreage.

This claim runs from the location monument on which this location notice is posted on the centerline of the claim approximately 100 feet in a north direction to the north end line and 300 feet in a west direction to the west end line and 800 feet south to the south end line and 600 feet east to the east end line and 800 feet north to the north end line. This claim is marked by six monuments: one at each corner, one at the center of the south and north end line and one location monument along the center line of the claim.

The location monument on which this notice is posted is situated within Section 8 in Township 23 North and Range 18 W Gila Salt River Base and Meridian (GSRBM) Arizona and this claim encompasses portions of the following quarter section(s) section(s) Township(s) and Range(s) SW ¼ of Section 8 in Township 23 N Range 18 W of the GSRBM Arizona.

The locality of this claim with reference to some natural object or permanent monument and additional information (if any) concerning its locality are as follows:  
1100 feet N54E from the SW corner of Section 8 in T 23 N R 18 W of the GSRBM.

The above information is shown on the attached map.  
DATED AND POSTED on the ground this 27 day of June 2019.

LOCATOR(s)  AGENT

Print Name(s) William Feyerabend

Signature(s) William Feyerabend

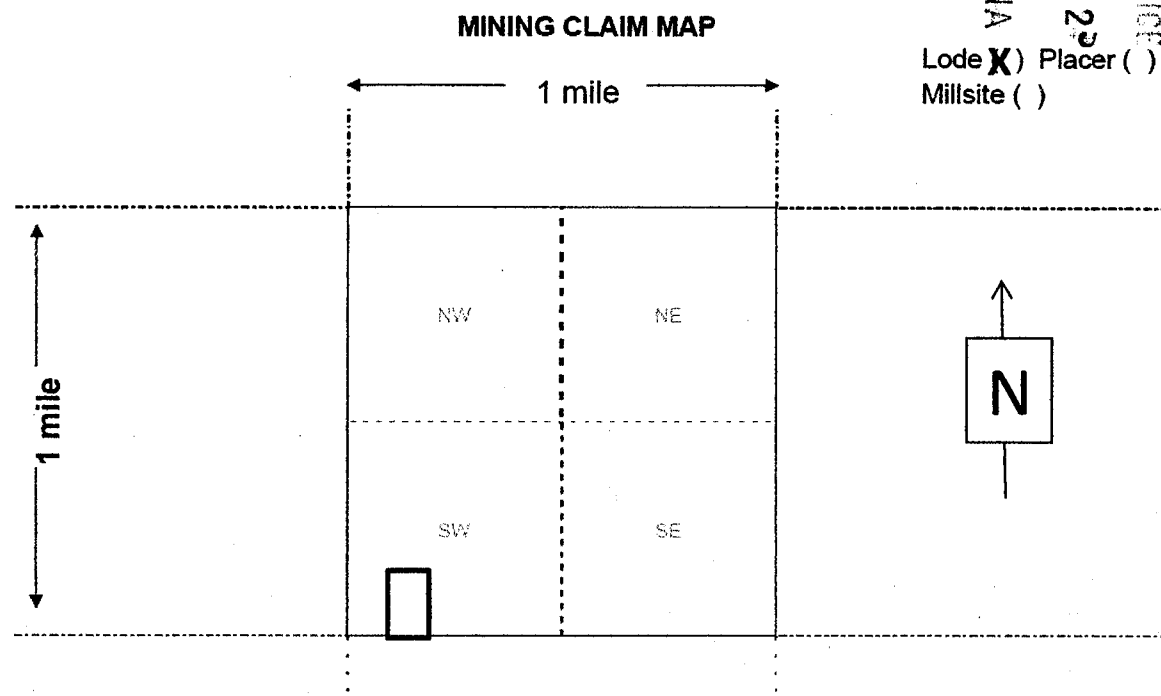
Cell 928-830-0721

RECEIVED  
BLM AZ STATE OFFICE  
2019 AUG 26 P 1:23  
PHOENIX, ARIZONA

AMC456957

RECEIVED  
BLM AZ STATE OFFICE  
2019 AUG 26 P 1:23  
PHOENIX, ARIZONA

**MINING CLAIM MAP**  
Lode ( )



Lode **X**) Placer ( )  
Millsite ( )

1. The above map depicts the **FLG-55** mining claim which is located in Section 8 Township 23 N Range 18 W Gila and Salt River Base and Meridian Mohave County Arizona. Total claim acreage is 11.
2. The type of corner and location monuments used are as follows: 2" X 2" X 4' wooden posts
3. The bearings and distances in degrees and feet between this location monument and a public land survey monument is 1100 feet N 54 E from SW corner of Sec. 8 T. 23 N. R. 18 W. GSRBM. as depicted on the map.

AMC456957

**LOCATION NOTICE FOR LODE MINING CLAIM**

Amendment BLM Serial # \_\_\_\_\_

NOTICE IS HEREBY GIVEN that the FLG-56 lode mining claim has been located by Flagstaff Minerals (USA) Inc. whose current mailing address is

3411 Silverside Road Tatnall Building Suite 104  
Wilmington DE 19810

The general course of this claim is north-south and it is situated in Mohave County Arizona. This claim is 800 feet in length and 600 feet in width.  
11 Total Claim Acreage.

This claim runs from the location monument on which this location notice is posted on the centerline of the claim approximately 100 feet in a north direction to the north end line and 300 feet in a west direction to the west end line and 800 feet south to the south end line and 600 feet east to the east end line and 800 feet north to the north end line. This claim is marked by six monuments: one at each corner, one at the center of the south and north end line and one location monument along the center line of the claim.

The location monument on which this notice is posted is situated within Section 8 in Township 23 North and Range 18 W Gila Salt River Base and Meridian (GSRBM) Arizona and this claim encompasses portions of the following quarter section(s) section(s) Township(s) and Range(s) SW ¼ of Section 8 in Township 23 N Range 18 W of the GSRBM Arizona.

The locality of this claim with reference to some natural object or permanent monument and additional information (if any) concerning its locality are as follows:  
1650 feet N67E from the SW corner of Section 8 in T 23 N R 18 W of the GSRBM.

The above information is shown on the attached map.  
DATED AND POSTED on the ground this 27 day of June 2019.

LOCATOR(s)  AGENT

Print Name(s) William Feyerabend

Signature(s) William Feyerabend

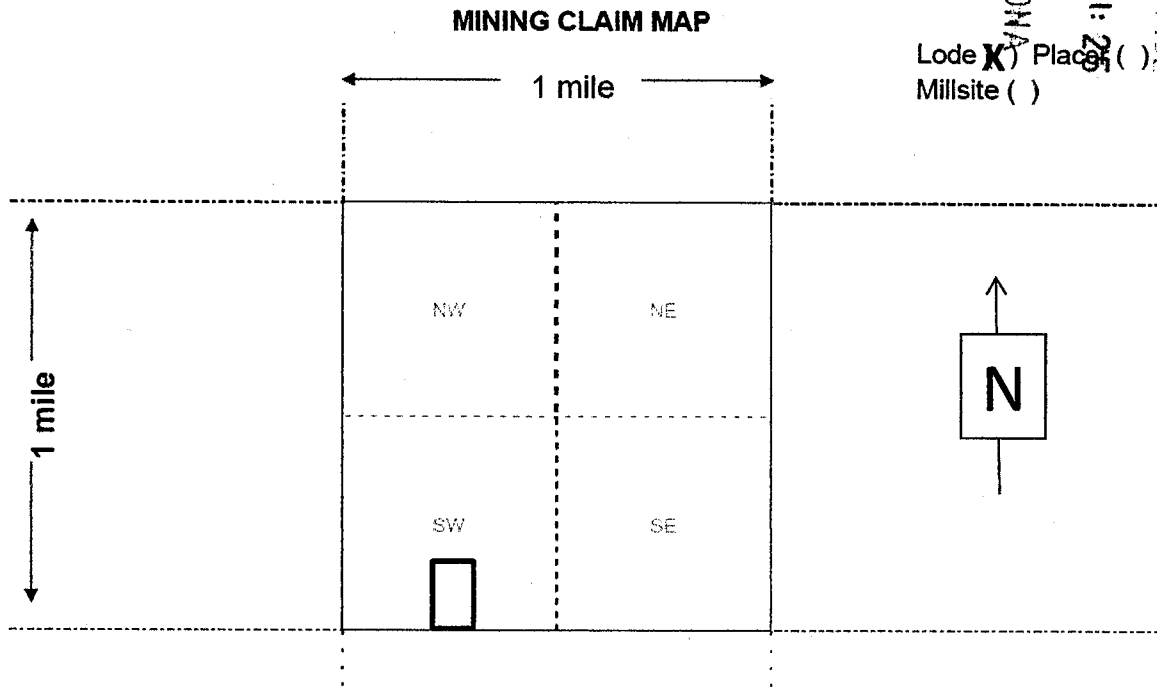
Cell 928-830-0721

RECEIVED  
BLM AZ STATE OFFICE  
2019 AUG 26 P 1:25  
PHOENIX, ARIZONA

AMC456958

**MINING CLAIM MAP**  
Lode ( )

RECEIVED  
BLM AZ STATE OFFICE  
2019 AUG 26 P 1:26  
PHOENIX, ARIZONA



1. The above map depicts the **FLG-56** mining claim which is located in Section 8 Township 23 N Range 18 W Gila and Salt River Base and Meridian Mohave County Arizona. Total claim acreage is 11.
2. The type of corner and location monuments used are as follows: 2" X 2" X 4' wooden posts
3. The bearings and distances in degrees and feet between this location monument and a public land survey monument is 1650 feet N 67 E from SW corner of Sec. 8 T. 23 N. R. 18 W. GSRBM. as depicted on the map.

AMC456958



**LOCATION NOTICE FOR LODE MINING CLAIM**

Amendment BLM Serial # \_\_\_\_\_

NOTICE IS HEREBY GIVEN that the FLG-57 lode mining claim has been located by Flagstaff Minerals (USA) Inc. whose current mailing address is  
3411 Silverside Road Tatnall Building Suite 104  
Wilmington DE 19810

RECEIVED  
BLM AZ STATE OFFICE  
2019 AUG 26 P 1:25  
PHOENIX, ARIZONA

The general course of this claim is north-south and it is situated in Mohave County Arizona. This claim is 800 feet in length and 600 feet in width.  
11 Total Claim Acreage.

This claim runs from the location monument on which this location notice is posted on the centerline of the claim approximately 100 feet in a north direction to the north end line and 300 feet in a west direction to the west end line and 800 feet south to the south end line and 600 feet east to the east end line and 800 feet north to the north end line. This claim is marked by six monuments: one at each corner, one at the center of the south and north end line and one location monument along the center line of the claim.

The location monument on which this notice is posted is situated within Section 8 in Township 23 North and Range 18 W Gila Salt River Base and Meridian (GSRBM) Arizona and this claim encompasses portions of the following quarter section(s) section(s) Township(s) and Range(s) SW ¼ of Section 8 in Township 23 N Range 18 W of the GSRBM Arizona.

The locality of this claim with reference to some natural object or permanent monument and additional information (if any) concerning its locality are as follows:  
2250 feet N72E from the SW corner of Section 8 in T 23 N R 18 W of the GSRBM.

The above information is shown on the attached map.  
DATED AND POSTED on the ground this 27 day of June 2019.

LOCATOR(s)  AGENT

Print Name(s) William Feyerabend

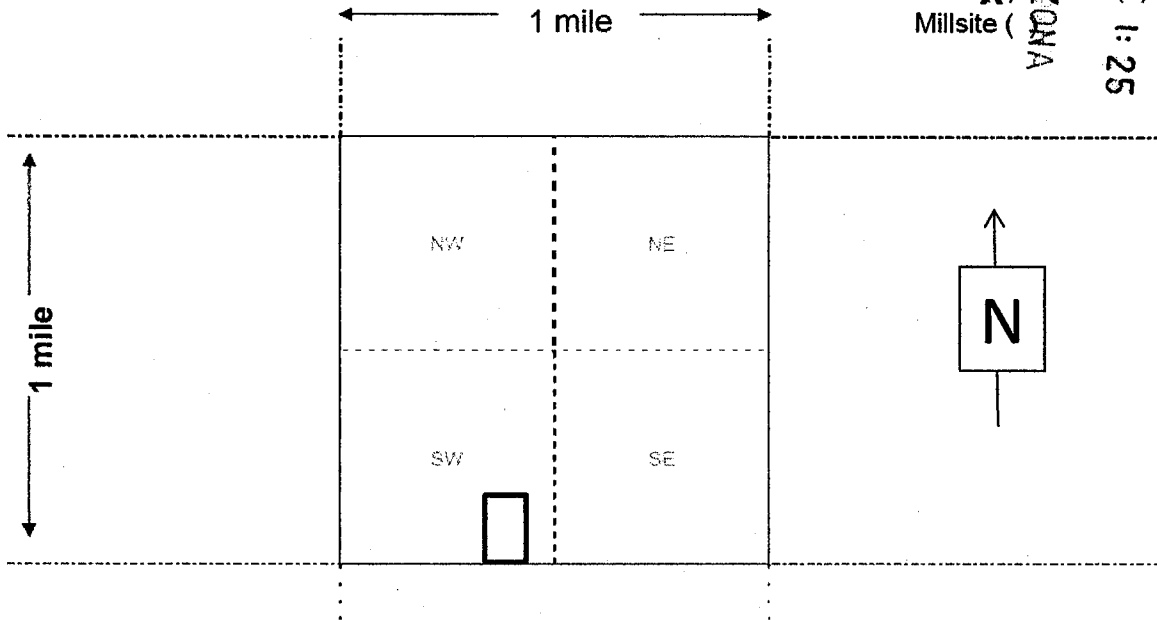
Signature(s) William Feyerabend

Cell 928-830-0721

AMC456959

**MINING CLAIM MAP**  
Lode ( )

**MINING CLAIM MAP**



RECEIVED  
BLM AZ STATE OFFICE  
2019 AUG 26 P 1:25  
PHOENIX, ARIZONA  
Lode X) Lacer  
Millsite (

1. The above map depicts the **FLG-57** mining claim which is located in Section 8 Township 23 N Range 18 W Gila and Salt River Base and Meridian Mohave County Arizona. Total claim acreage is 11.
2. The type of corner and location monuments used are as follows: 2" X 2" X 4' wooden posts
3. The bearings and distances in degrees and feet between this location monument and a public land survey monument is 2250 feet N 72 E from SW corner of Sec. 8 T. 23 N. R. 18 W. GSRBM. as depicted on the map.

AMC456959

**LOCATION NOTICE FOR LODE MINING CLAIM**

Amendment BLM Serial # \_\_\_\_\_

NOTICE IS HEREBY GIVEN that the FLG-58 lode mining claim has been located by Flagstaff Minerals (USA) Inc. whose current mailing address is

3411 Silverside Road Tatnall Building Suite 104  
Wilmington DE 19810

The general course of this claim is north-south and it is situated in Mohave County Arizona. This claim is 800 feet in length and 600 feet in width.  
11 Total Claim Acreage.

This claim runs from the location monument on which this location notice is posted on the centerline of the claim approximately 100 feet in a north direction to the north end line and 300 feet in a west direction to the west end line and 800 feet south to the south end line and 600 feet east to the east end line and 800 feet north to the north end line. This claim is marked by six monuments: one at each corner, one at the center of the south and north end line and one location monument along the center line of the claim.

The location monument on which this notice is posted is situated within Section 8 in Township 23 North and Range 18 W Gila Salt River Base and Meridian (GSRBM) Arizona and this claim encompasses portions of the following quarter section(s) section(s) Township(s) and Range(s) SW ¼ and SE ¼ of Section 8 in Township 23 N Range 18 W of the GSRBM Arizona.

The locality of this claim with reference to some natural object or permanent monument and additional information (if any) concerning its locality are as follows:  
2825 feet N77W from the SE corner of Section 8 in T 23 N R 18 W of the GSRBM.

The above information is shown on the attached map.  
DATED AND POSTED on the ground this 27 day of June 2019.

LOCATOR(s)  AGENT

Print Name(s) William Feyerabend

Signature(s) William Feyerabend

Cell 928-830-0721

RECEIVED  
BLM AZ STAFF OFFICE  
2019 AUG 26 P 1:25  
PHOENIX, ARIZONA

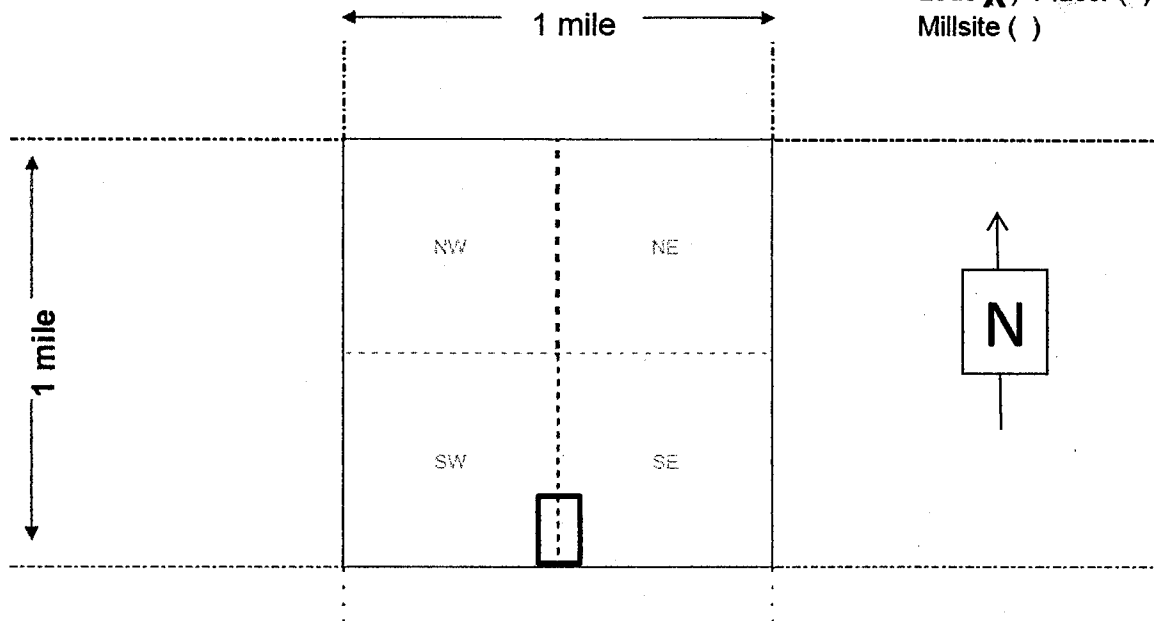
AMC456960

**MINING CLAIM MAP**  
Lode ( )

RECEIVED  
BLM AZ STATE OFFICE  
2019 AUG 26 P 1:20  
PHOENIX, ARIZONA

**MINING CLAIM MAP**

Lode (X) Placer ( )  
Millsite ( )



1. The above map depicts the **FLG-58** mining claim which is located in Section 8 Township 23 N Range 18 W Gila and Salt River Base and Meridian Mohave County Arizona. Total claim acreage is 11.
2. The type of corner and location monuments used are as follows: 2" X 2" X 4' wooden posts
3. The bearings and distances in degrees and feet between this location monument and a public land survey monument is 2625 feet N 76 W from SE corner of Sec. 8 T. 23 N. R. 18 W. GSRBM. as depicted on the map.

AMC456960

**LOCATION NOTICE FOR LODE MINING CLAIM**

Amendment BLM Serial # \_\_\_\_\_

NOTICE IS HEREBY GIVEN that the FLG-59 lode mining claim has been located by Flagstaff Minerals (USA) Inc. whose current mailing address is

3411 Silverside Road Tatnall Building Suite 104  
Wilmington DE 19810

The general course of this claim is north-south and it is situated in Mohave County Arizona. This claim is 800 feet in length and 600 feet in width.  
11 Total Claim Acreage.

This claim runs from the location monument on which this location notice is posted on the centerline of the claim approximately 100 feet in a north direction to the north end line and 300 feet in a west direction to the west end line and 800 feet south to the south end line and 600 feet east to the east end line and 800 feet north to the north end line. This claim is marked by six monuments: one at each corner, one at the center of the south and north end line and one location monument along the center line of the claim.

The location monument on which this notice is posted is situated within Section 8 in Township 23 North and Range 18 W Gila Salt River Base and Meridian (GSRBM) Arizona and this claim encompasses portions of the following quarter section(s) section(s) Township(s) and Range(s) SE ¼ of Section 8 in Township 23 N Range 18 W of the GSRBM Arizona.

The locality of this claim with reference to some natural object or permanent monument and additional information (if any) concerning its locality are as follows:  
2350 feet N73W from the SE corner of Section 8 in T 23 N R 18 W of the GSRBM.

The above information is shown on the attached map.  
DATED AND POSTED on the ground this 27 day of June 2019.

LOCATOR(s)  AGENT

Print Name(s) William Feyerabend

Signature(s) William Feyerabend

Cell 928-830-0721

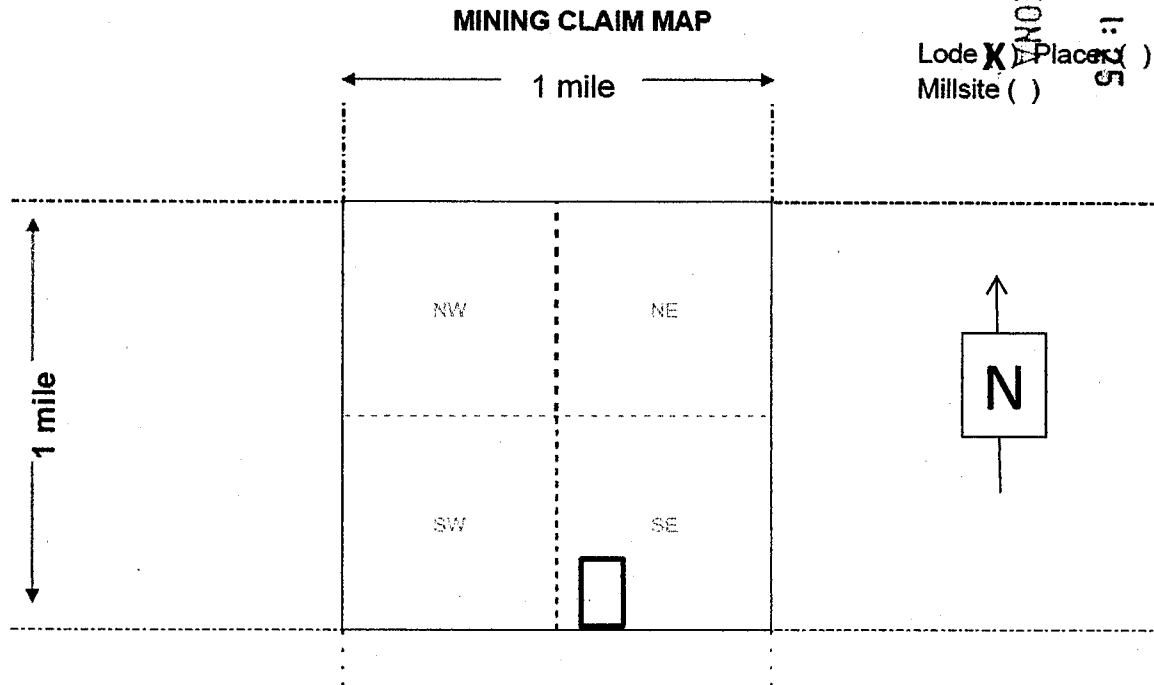
RECEIVED  
BLM AZ STATE OFFICE  
2019 AUG 26 P 1:25  
PHOENIX, ARIZONA

AMC456961

**MINING CLAIM MAP**  
Lode ( )

RECEIVED  
BLM AZ STATE OFFICE  
2019 AUG 26 P 1:35  
PHOENIX, ARIZONA

Lode X ( )  
Millsite ( )



1. The above map depicts the **FLG-59** mining claim which is located in Section 8 Township 23 N Range 18 W Gila and Salt River Base and Meridian Mohave County Arizona. Total claim acreage is 11.
2. The type of corner and location monuments used are as follows: 2" X 2" X 4' wooden posts
3. The bearings and distances in degrees and feet between this location monument and a public land survey monument is 2100 feet N 72 W from SE corner of Sec. 8 T. 23 N. R. 18 W. GSRBM. as depicted on the map.

AMC456961

**LOCATION NOTICE FOR LODE MINING CLAIM**

Amendment BLM Serial # \_\_\_\_\_

NOTICE IS HEREBY GIVEN that the FLG-60 lode mining claim has been located by Flagstaff Minerals (USA) Inc. whose current mailing address is  
3411 Silverside Road Tatnall Building Suite 104  
Wilmington DE 19810

RECEIVED  
BLM AZ STATE OFFICE  
2019 AUG 26 P 1:25  
PHOENIX, ARIZONA

The general course of this claim is north-south and it is situated in Mohave County Arizona. This claim is 800 feet in length and 600 feet in width.  
11 Total Claim Acreage.

This claim runs from the location monument on which this location notice is posted on the centerline of the claim approximately 100 feet in a north direction to the north end line and 300 feet in a west direction to the west end line and 800 feet south to the south end line and 600 feet east to the east end line and 800 feet north to the north end line. This claim is marked by six monuments: one at each corner, one at the center of the south and north end line and one location monument along the center line of the claim.

The location monument on which this notice is posted is situated within Section 8 in Township 23 North and Range 18 W Gila Salt River Base and Meridian (GSRBM) Arizona and this claim encompasses portions of the following quarter section(s) section(s) Township(s) and Range(s) SE ¼ of Section 8 in Township 23 N Range 18 W of the GSRBM Arizona.

The locality of this claim with reference to some natural object or permanent monument and additional information (if any) concerning its locality are as follows:  
1730 feet N64W from the SE corner of Section 8 in T 23 N R 18 W of the GSRBM.

The above information is shown on the attached map.  
DATED AND POSTED on the ground this 27 day of June 2019.

LOCATOR(s)  AGENT

Print Name(s) William Feyerabend

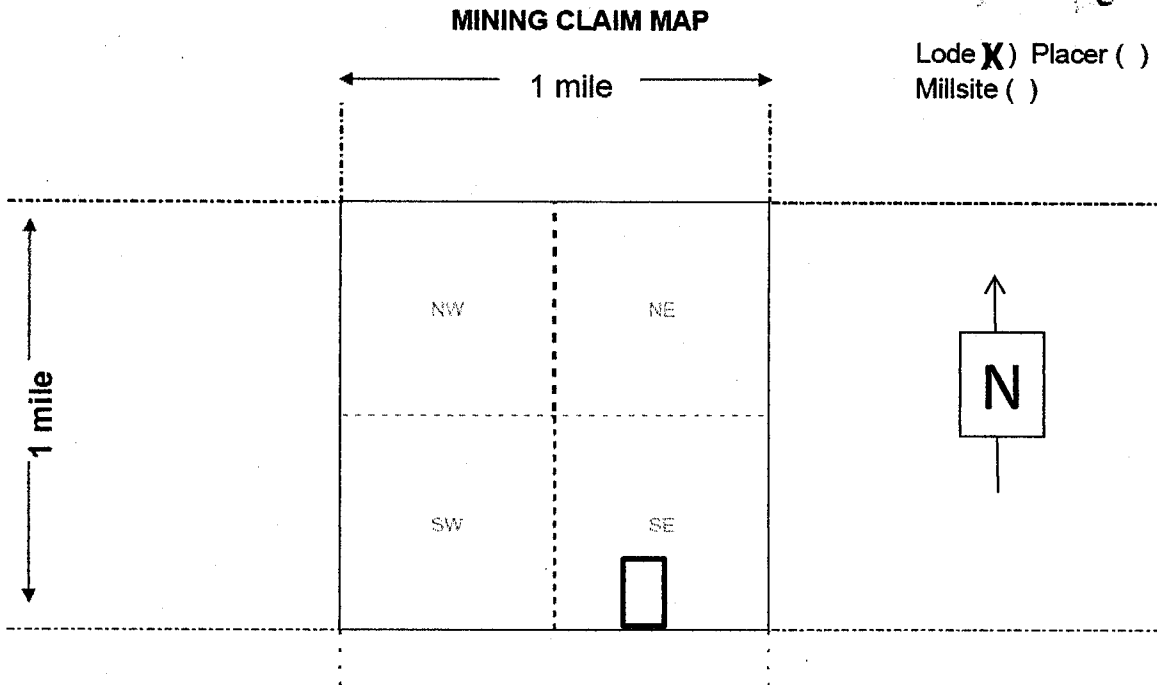
Signature(s) William Feyerabend

Cell 928-830-0721

AN0456962

RECEIVED  
BLM AZ STATE OFFICE  
2019 AUG 26 P 1:20  
PHOENIX, ARIZONA

**MINING CLAIM MAP**  
Lode ( )



1. The above map depicts the **FLG-60** mining claim which is located in Section 8 Township 23 N Range 18 W Gila and Salt River Base and Meridian Mohave County Arizona. Total claim acreage is 11.
2. The type of corner and location monuments used are as follows: 2" X 2" X 4' wooden posts
3. The bearings and distances in degrees and feet between this location monument and a public land survey monument is 1520 feet N 64 W from SE corner of Sec. 8 T. 23 N. R. 18 W. GSRBM. as depicted on the map.

AMC456962



**LOCATION NOTICE FOR LODE MINING CLAIM**

Amendment BLM Serial # \_\_\_\_\_

NOTICE IS HEREBY GIVEN that the FLG-61 lode mining claim has been located by Flagstaff Minerals (USA) Inc. whose current mailing address is  
3411 Silverside Road Tatnall Building Suite 104  
Wilmington DE 19810

The general course of this claim is north-south and it is situated in Mohave County Arizona. This claim is 800 feet in length and 600 feet in width.  
11 Total Claim Acreage.

This claim runs from the location monument on which this location notice is posted on the centerline of the claim approximately 100 feet in a north direction to the north end line and 300 feet in a west direction to the west end line and 800 feet south to the south end line and 600 feet east to the east end line and 800 feet north to the north end line. This claim is marked by six monuments: one at each corner, one at the center of the south and north end line and one location monument along the center line of the claim.

The location monument on which this notice is posted is situated within Section 8 in Township 23 North and Range 18 W Gila Salt River Base and Meridian (GSRBM) Arizona and this claim encompasses portions of the following quarter section(s) section(s) Township(s) and Range(s) SE ¼ of Section 8 in Township 23 N Range 18 W of the GSRBM Arizona.

The locality of this claim with reference to some natural object or permanent monument and additional information (if any) concerning its locality are as follows:  
1200 feet N53W from the SE corner of Section 8 in T 23 N R 18 W of the GSRBM.

The above information is shown on the attached map.  
DATED AND POSTED on the ground this 27 day of June 2019.

LOCATOR(s)  AGENT

Print Name(s) William Feyerabend

Signature(s) William Feyerabend

Cell 928-830-0721

RECEIVED  
BLM AZ STATE OFFICE  
2019 AUG 26 P 1:20  
PHOENIX, ARIZONA

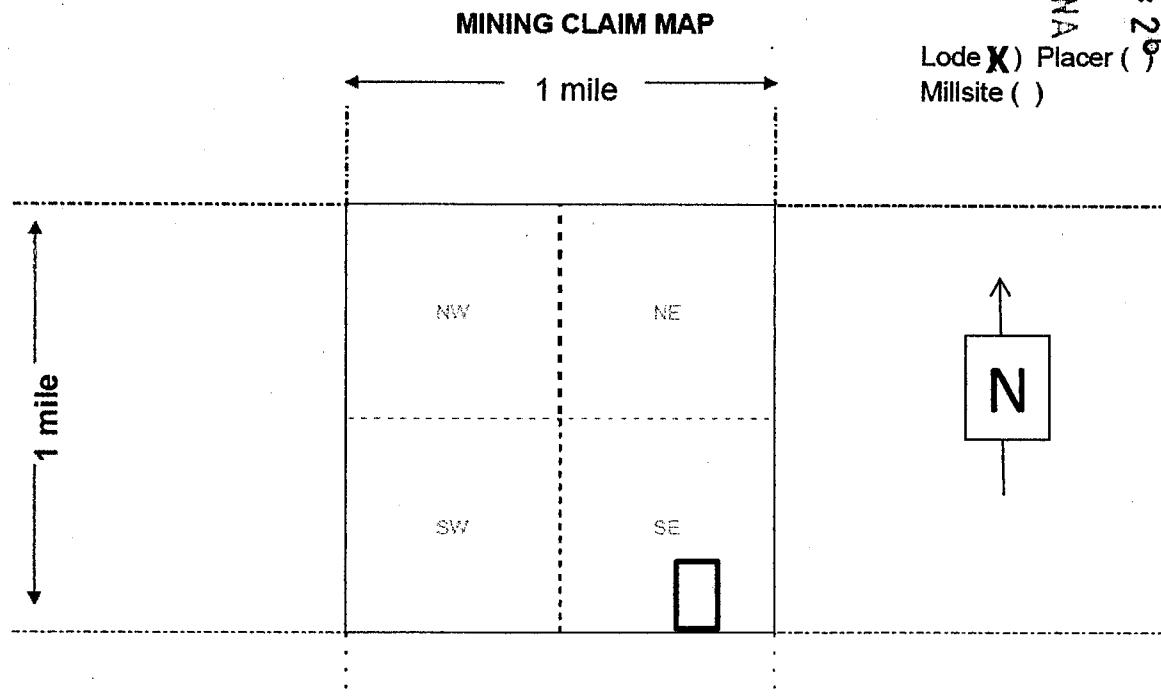
AMC456963

RECEIVED  
BLM AZ STATE OFFICE

2019 AUG 26 P 1:26

PHOENIX, ARIZONA

**MINING CLAIM MAP**  
Lode ( )



Lode **X**) Placer ( )  
Millsite ( )

1. The above map depicts the **FLG-61** mining claim which is located in Section 8 Township 23 N Range 18 W Gila and Salt River Base and Meridian Mohave County Arizona. Total claim acreage is 11.
2. The type of corner and location monuments used are as follows: 2" X 2" X 4' wooden posts
3. The bearings and distances in degrees and feet between this location monument and a public land survey monument is 1000 feet N 47 W from SE corner of Sec. 8 T. 23 N. R. 18 W. GSRBM. as depicted on the map.

AMC456963

**LOCATION NOTICE FOR LODGE MINING CLAIM**

Amendment BLM Serial # \_\_\_\_\_

NOTICE IS HEREBY GIVEN that the FLG-62 lode mining claim has been located by Flagstaff Minerals (USA) Inc. whose current mailing address is  
3411 Silverside Road Tatnall Building Suite 104  
Wilmington DE 19810

The general course of this claim is north-south and it is situated in Mohave County Arizona. This claim is 800 feet in length and 600 feet in width.  
11 Total Claim Acreage.

This claim runs from the location monument on which this location notice is posted on the centerline of the claim approximately 100 feet in a north direction to the north end line and 300 feet in a west direction to the west end line and 800 feet south to the south end line and 600 feet east to the east end line and 800 feet north to the north end line. This claim is marked by six monuments: one at each corner, one at the center of the south and north end line and one location monument along the center line of the claim.

The location monument on which this notice is posted is situated within Sections 8 and 9 in Township 23 North and Range 18 W Gila Salt River Base and Meridian (GSRBM) Arizona and this claim encompasses portions of the following quarter section(s) section(s) Township(s) and Range(s) SE ¼ of Section 8 in Township 23 N Range 18 W of the GSRBM Arizona.

The locality of this claim with reference to some natural object or permanent monument and additional information (if any) concerning its locality are as follows:  
875 feet N32W from the SE corner of Sections 8 and 9 in T 23 N R 18 W of the GSRBM.

The above information is shown on the attached map.  
DATED AND POSTED on the ground this 27 day of June 2019.

LOCATOR(s)  AGENT

Print Name(s) William Feyerabend

Signature(s) William Feyerabend

Cell 928-830-0721

PHOENIX, ARIZONA

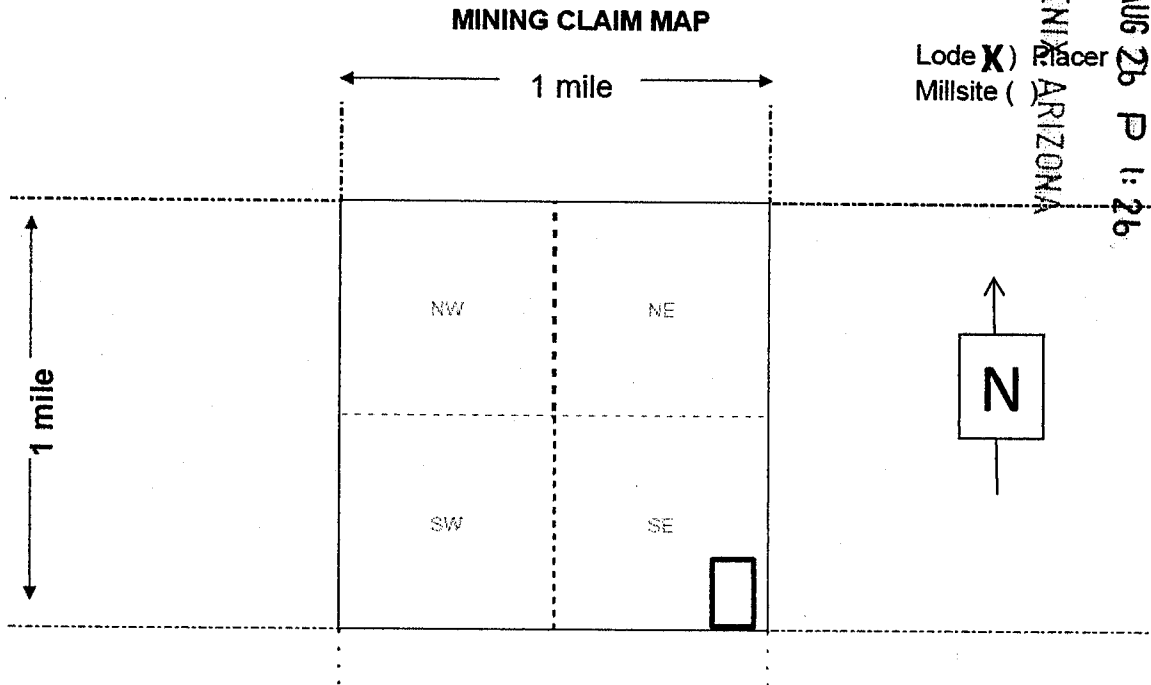
2019 AUG 26 P 1:26

RECEIVED  
BLM AZ STATE OFFICE

AMC456964

**MINING CLAIM MAP**

Lode ( )



1. The above map depicts the **FLG-62** mining claim which is located in Section 8 Township 23 N Range 18 W Gila and Salt River Base and Meridian Mohave County Arizona. Total claim acreage is 11.
2. The type of corner and location monuments used are as follows: 2" X 2" X 4' wooden posts
3. The bearings and distances in degrees and feet between this location monument and a public land survey monument is 875 feet N 32 W from SE corner of Sec. 8 T. 23 N. R. 18 W. GSRBM. as depicted on the map.

AMC456964

**LOCATION NOTICE FOR LODE MINING CLAIM**

Amendment BLM Serial # \_\_\_\_\_

NOTICE IS HEREBY GIVEN that the FLG-63 lode mining claim has been located by Flagstaff Minerals (USA) Inc. whose current mailing address is  
3411 Silverside Road Tatnall Building Suite 104  
Wilmington DE 19810

The general course of this claim is north-south and it is situated in Mohave County Arizona. This claim is 1500 feet in length and 600 feet in width.  
20 Total Claim Acreage.

This claim runs from the location monument on which this location notice is posted on the centerline of the claim approximately 100 feet in a south direction to the south end line and 300 feet in a west direction to the west end line and 1500 feet north to the north end line and 600 feet east to the east end line and 1500 feet south to the south end line. This claim is marked by six monuments: one at each corner, one at the center of the south and north end line and one location monument along the center line of the claim.

The location monument on which this notice is posted is situated within Section 9 in Township 23 North and Range 18 W Gila Salt River Base and Meridian (GSRBM) Arizona and this claim encompasses portions of the following quarter section(s) section(s) Township(s) and Range(s) SE ¼ Section 8 and SW ¼ Section 9 in Township 23 N Range 18 W of the GSRBM Arizona.

The locality of this claim with reference to some natural object or permanent monument and additional information (if any) concerning its locality are as follows:  
225 feet N 64 E from SW corner of Section 9 in T 23 N R 18 W of the GSRBM.

The above information is shown on the attached map.  
DATED AND POSTED on the ground this 30 day of June 2019.

LOCATOR(s)  AGENT

Print Name(s) William Feyerabend

Signature(s) William Feyerabend

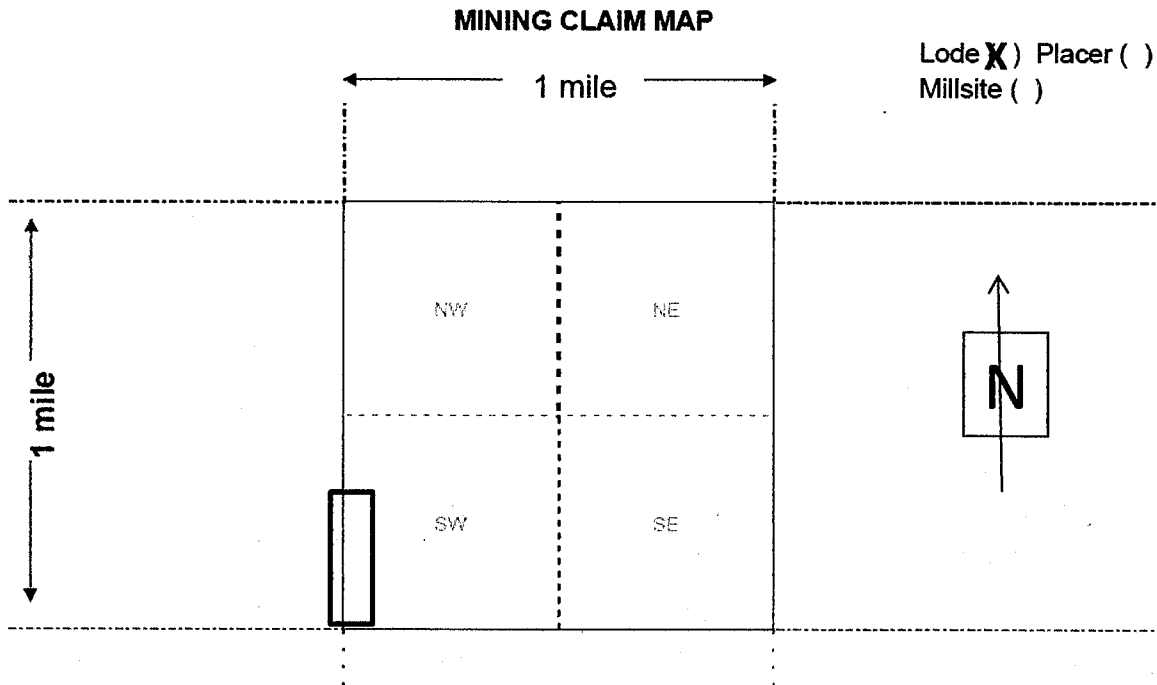
Cell 928-830-0721

RECEIVED  
BLM AZ STATE OFFICE  
2019 AUG 26 P 1:26  
PHOENIX, ARIZONA

AMC456965

RECEIVED  
BLM AZ STATE OFFICE  
2019 AUG 26 P 1:26  
PHOENIX, ARIZONA

**MINING CLAIM MAP**  
Lode ( )



1. The above map depicts the **FLG-63** mining claim which is located in Section 9 Township 23 N Range 18 W Gila and Salt River Base and Meridian Mohave County Arizona. Total claim acreage is 20.
2. The type of corner and location monuments used are as follows: 2" X 2" X 4' wooden posts
3. The bearings and distances in degrees and feet between this location monument and a public land survey monument is 220 feet N 64 E from SW corner of Sec. 9 T. 23 N. R. 18 W. GSRBM. as depicted on the map.

AHC456965

**LOCATION NOTICE FOR LODE MINING CLAIM**

Amendment BLM Serial # \_\_\_\_\_

NOTICE IS HEREBY GIVEN that the FLG-64 lode mining claim has been located by Flagstaff Minerals (USA) Inc. whose current mailing address is  
3411 Silverside Road Tatnall Building Suite 104  
Wilmington DE 19810

RECEIVED  
BLM AZ STATE OFFICE  
2019 AUG 26 P 1:26  
PHOENIX, ARIZONA

The general course of this claim is north-south and it is situated in Mohave County Arizona. This claim is 1500 feet in length and 600 feet in width.  
20 Total Claim Acreage.

This claim runs from the location monument on which this location notice is posted on the centerline of the claim approximately 100 feet in a south direction to the south end line and 300 feet in a west direction to the west end line and 1500 feet north to the north end line and 600 feet east to the east end line and 1500 feet south to the south end line. This claim is marked by six monuments: one at each corner, one at the center of the south and north end line and one location monument along the center line of the claim.

The location monument on which this notice is posted is situated within Section 9 in Township 23 North and Range 18 W Gila Salt River Base and Meridian (GSRBM) Arizona and this claim encompasses portions of the following quarter section(s) section(s) Township(s) and Range(s) SW ¼ Section 9 in Township 23 N Range 18 W of the GSRBM Arizona.

The locality of this claim with reference to some natural object or permanent monument and additional information (if any) concerning its locality are as follows:  
800 feet N 89 E from SW corner of Section 9 in T 23 N R 18 W of the GSRBM.

The above information is shown on the attached map.  
DATED AND POSTED on the ground this 30 day of June 2019.

LOCATOR(s)  AGENT

Print Name(s) William Feyerabend

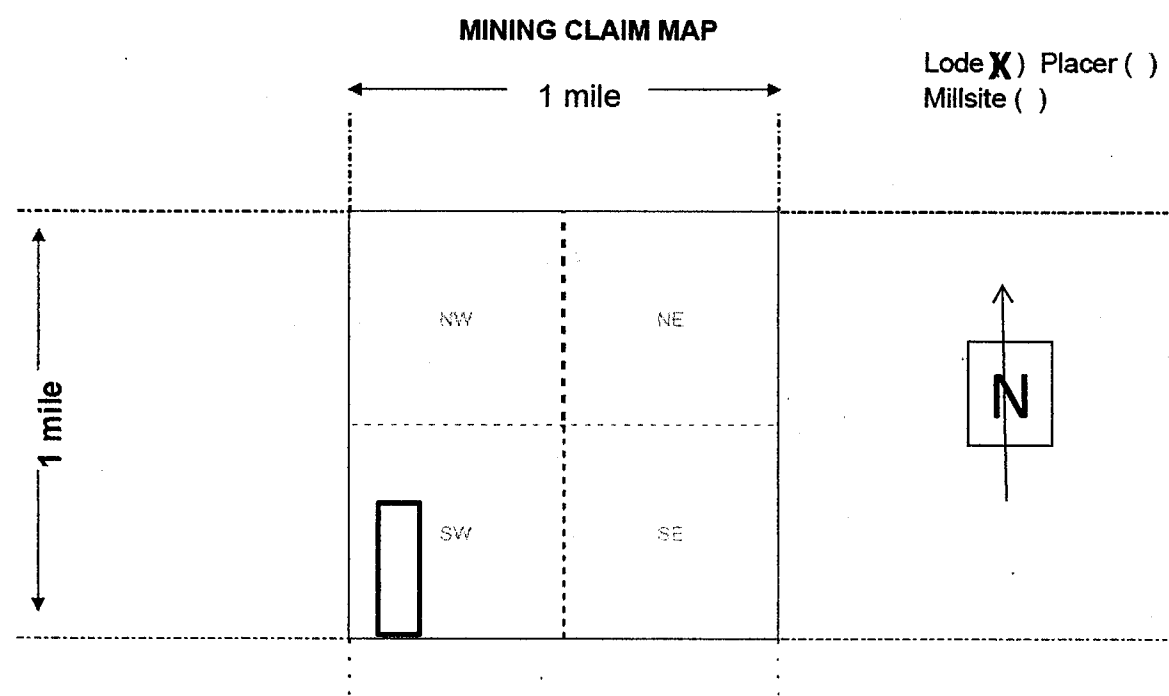
Signature(s) William Feyerabend

Cell 928-830-0721

AMC456966

RECEIVED  
BLM AZ STATE OFFICE  
2019 AUG 26 P 1:26  
PHOENIX, ARIZONA

**MINING CLAIM MAP**  
Lode ( )



1. The above map depicts the **FLG-64** mining claim which is located in Section 9 Township 23 N Range 18 W Gila and Salt River Base and Meridian Mohave County Arizona. Total claim acreage is 20.
2. The type of corner and location monuments used are as follows: 2" X 2" X 4' wooden posts
3. The bearings and distances in degrees and feet between this location monument and a public land survey monument is 800 feet N 09 E from SW corner of Sec. 9 T. 23 N. R. 18 W. GSRBM. as depicted on the map.

AMC456966



**LOCATION NOTICE FOR LODE MINING CLAIM**

Amendment BLM Serial # \_\_\_\_\_

NOTICE IS HEREBY GIVEN that the FLG-65 lode mining claim has been located by Flagstaff Minerals (USA) Inc. whose current mailing address is  
3411 Silverside Road Tatnall Building Suite 104  
Wilmington DE 19810

RECEIVED  
BLM AZ STATE OFFICE  
2019 AUG 26 P 1:26  
PHOENIX, ARIZONA

The general course of this claim is north-south and it is situated in Mohave County Arizona. This claim is 750 feet in length and 600 feet in width.  
11 Total Claim Acreage.

This claim runs from the location monument on which this location notice is posted on the centerline of the claim approximately 100 feet in a south direction to the south end line and 300 feet in a west direction to the west end line and 750 feet south to the north end line and 600 feet east to the east end line and 750 feet south to the south end line. This claim is marked by six monuments: one at each corner, one at the center of the south and north end line and one location monument along the center line of the claim.

The location monument on which this notice is posted is situated within Section 16 in Township 23 North and Range 18 W Gila Salt River Base and Meridian (GSRBM) Arizona and this claim encompasses portions of the following quarter section(s) section(s) Township(s) and Range(s) NW ¼ of Section 16 in Township 23 N Range 18 W of the GSRBM Arizona.

The locality of this claim with reference to some natural object or permanent monument and additional information (if any) concerning its locality are as follows:  
750 feet S 26 E from the NW corner of Section 16 in T 23 N R 18 W of the GSRBM.

The above information is shown on the attached map.  
DATED AND POSTED on the ground this 30 day of June 2019.

LOCATOR(s)  AGENT

Print Name(s) William Feyerabend

Signature(s) William Feyerabend

Cell 928-830-0721

ANCL456967

RECEIVED  
BLM AZ STATE OFFICE

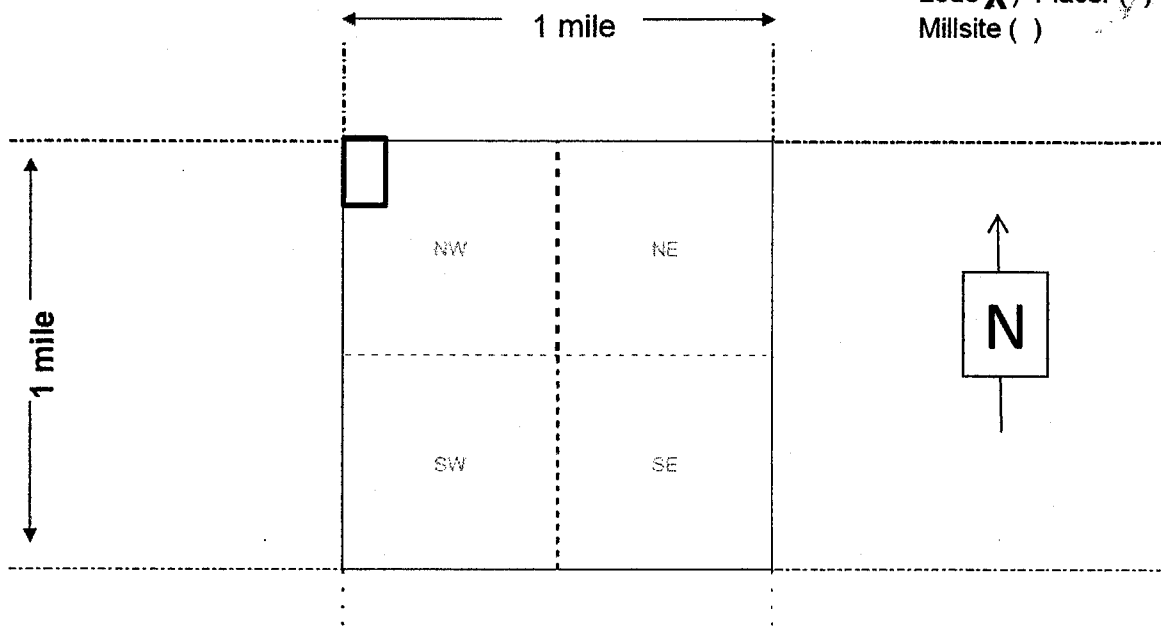
2019 AUG 26 P 1:26

PHOENIX, ARIZONA

**MINING CLAIM MAP**  
Lode ( )

**MINING CLAIM MAP**

Lode  Placer ( )  
Millsite ( )



1. The above map depicts the **FLG-65** mining claim which is located in Section 16 Township 23 N Range 18 W Gila and Salt River Base and Meridian Mohave County Arizona. Total claim acreage is 11.
2. The type of corner and location monuments used are as follows: 2" X 2" X 4' wooden posts
3. The bearings and distances in degrees and feet between this location monument and a public land survey monument is 750 feet S 26 E from NW corner of Sec. 16 T. 23 N. R. 18 W. GSRBM. as depicted on the map.

AMC456967

**LOCATION NOTICE FOR LODE MINING CLAIM**

Amendment BLM Serial # \_\_\_\_\_

NOTICE IS HEREBY GIVEN that the FLG-66 lode mining claim has been located by Flagstaff Minerals (USA) Inc. whose current mailing address is  
3411 Silverside Road Tatnall Building Suite 104  
Wilmington DE 19810

RECEIVED  
BLM AZ STATE OFFICE  
2019 AUG 26 P 1:21  
PHOENIX, ARIZONA

The general course of this claim is north-south and it is situated in Mohave County Arizona. This claim is 750 feet in length and 600 feet in width.  
11 Total Claim Acreage.

This claim runs from the location monument on which this location notice is posted on the centerline of the claim approximately 100 feet in a south direction to the south end line and 300 feet in a west direction to the west end line and 750 feet north to the north end line and 600 feet east to the east end line and 750 feet south to the south end line. This claim is marked by six monuments: one at each corner, one at the center of the south and north end line and one location monument along the center line of the claim.

The location monument on which this notice is posted is situated within Section 16 in Township 23 North and Range 18 W Gila Salt River Base and Meridian (GSRBM) Arizona and this claim encompasses portions of the following quarter section(s) section(s) Township(s) and Range(s) NW ¼ of Section 16 in Township 23 N Range 18 W of the GSRBM Arizona.

The locality of this claim with reference to some natural object or permanent monument and additional information (if any) concerning its locality are as follows:  
1175 feet S 48 E from the NW corner of Section 16 in T 23 N R 18 W of the GSRBM.

The above information is shown on the attached map.  
DATED AND POSTED on the ground this 30 day of June 2019.

LOCATOR(s)  AGENT

Print Name(s) William Feyerabend

Signature(s) William Feyerabend

Cell 928-830-0721

AMC456968

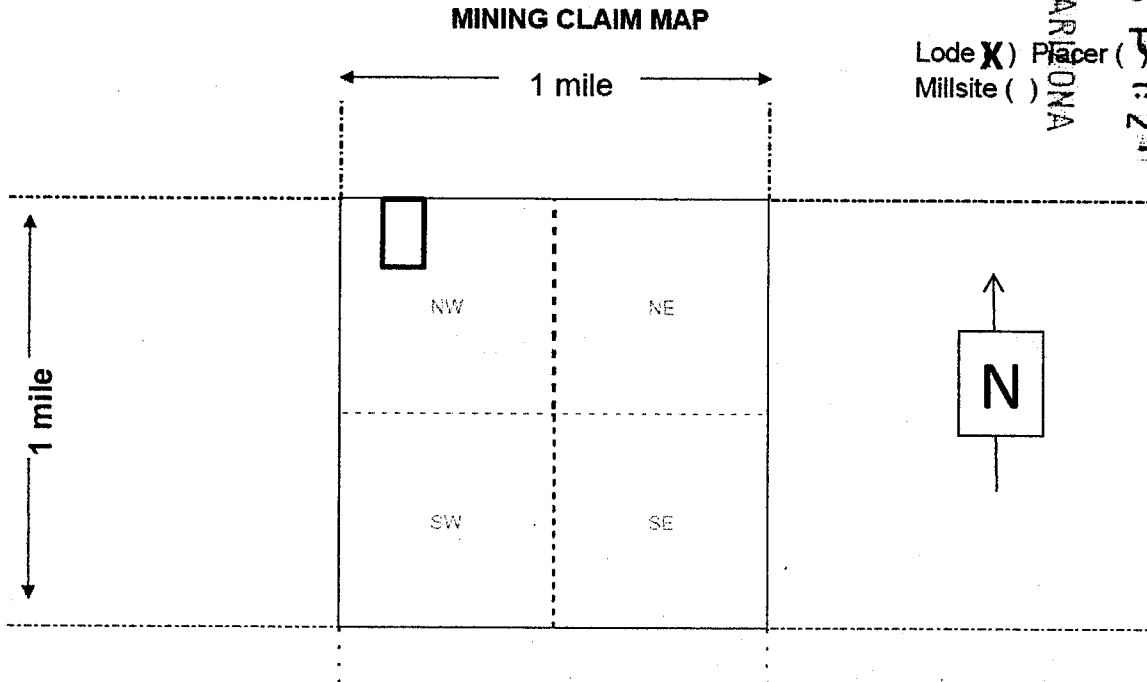
**MINING CLAIM MAP**  
Lode ( )

RECEIVED  
BLM AZ STATE OFFICE

2019 AUG 26 P-1:21

PHOENIX, ARIZONA

Lode **X** Precip ( )  
Millsite ( )



1. The above map depicts the **FLG-66** mining claim which is located in Section 16 Township 23 N Range 18 W Gila and Salt River Base and Meridian Mohave County Arizona. Total claim acreage is 11.
2. The type of corner and location monuments used are as follows: 2" X 2" X 4' wooden posts
3. The bearings and distances in degrees and feet between this location monument and a public land survey monument is 1175 feet S 48 E from NW corner of Sec. 16 T. 23 N. R. 18 W. GSRBM, as depicted on the map.

AHC456968

**LOCATION NOTICE FOR LODE MINING CLAIM**

Amendment BLM Serial # \_\_\_\_\_

NOTICE IS HEREBY GIVEN that the FLG-67 lode mining claim has been located by Flagstaff Minerals (USA) Inc. whose current mailing address is  
3411 Silverside Road Tatnall Building Suite 104  
Wilmington DE 19810

The general course of this claim is north-south and it is situated in Mohave County Arizona. This claim is 750 feet in length and 600 feet in width.  
11 Total Claim Acreage.

This claim runs from the location monument on which this location notice is posted on the centerline of the claim approximately 100 feet in a south direction to the south end line and 300 feet in a west direction to the west end line and 750 feet north to the north end line and 600 feet east to the east end line and 750 feet south to the south end line. This claim is marked by six monuments: one at each corner, one at the center of the south and north end line and one location monument along the center line of the claim.

The location monument on which this notice is posted is situated within Section 16 in Township 23 North and Range 18 W Gila Salt River Base and Meridian (GSRBM) Arizona and this claim encompasses portions of the following quarter section(s) section(s) Township(s) and Range(s) NW ¼ of Section 16 in Township 23 N Range 18 W of the GSRBM Arizona.

The locality of this claim with reference to some natural object or permanent monument and additional information (if any) concerning its locality are as follows:  
1700 feet S 67 E from the NW corner of Section 16 in T 23 N R 18 W of the GSRBM.

The above information is shown on the attached map.  
DATED AND POSTED on the ground this 30 day of June 2019.

LOCATOR(s)  AGENT

Print Name(s) William Feyerabend

Signature(s) William Feyerabend

Cell 928-830-0721

RECEIVED  
BLM AZ STATE OFFICE  
2019 AUG 26 P 1:27  
PHOENIX, ARIZONA

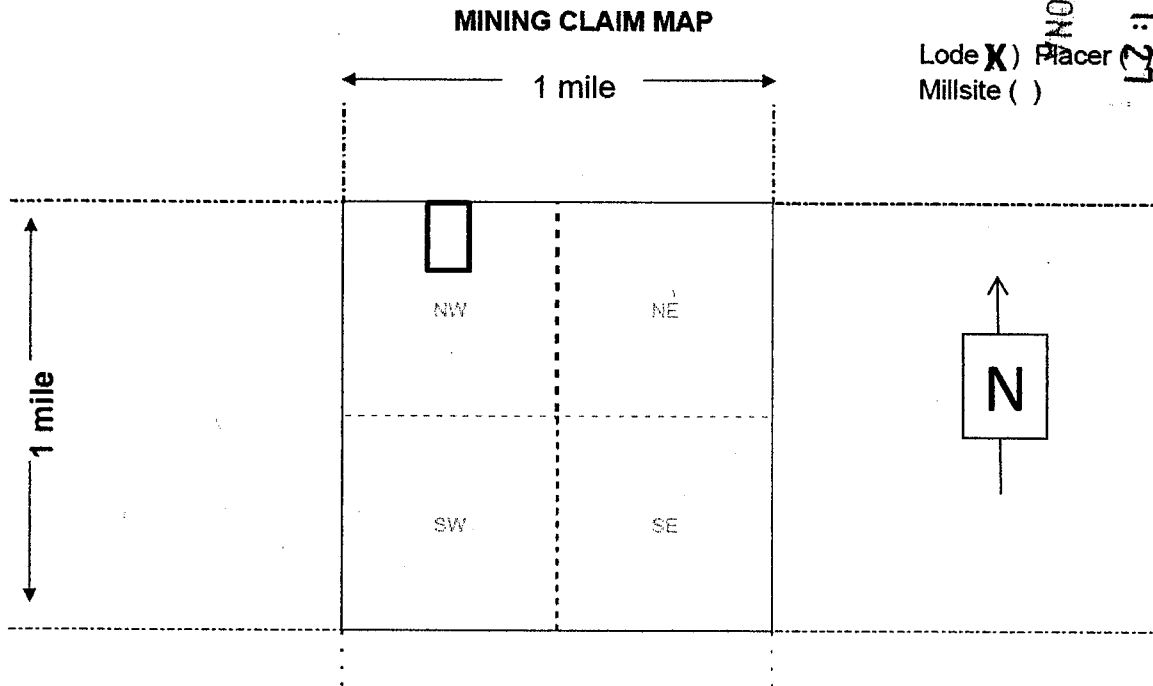
AMC456969

RECEIVED  
BLM AZ STATE OFFICE

2019 AUG 26 P 1: 27

PHOENIX, ARIZONA

**MINING CLAIM MAP**  
Lode ( )



1. The above map depicts the **FLG-67** mining claim which is located in Section 16 Township 23 N Range 18 W Gila and Salt River Base and Meridian Mohave County Arizona. Total claim acreage is 11.
2. The type of corner and location monuments used are as follows: 2" X 2" X 4' wooden posts
3. The bearings and distances in degrees and feet between this location monument and a public land survey monument is 1700 feet S 67 E from NW corner of Sec. 16 T. 23 N. R. 18 W. GSRBM, as depicted on the map.

AMC 456969

**LOCATION NOTICE FOR LODE MINING CLAIM**

Amendment BLM Serial # \_\_\_\_\_

NOTICE IS HEREBY GIVEN that the FLG-68 lode mining claim has been located by Flagstaff Minerals (USA) Inc. whose current mailing address is  
3411 Silverside Road Tatnall Building Suite 104  
Wilmington DE 19810

RECEIVED  
BLM AZ STATE OFFICE  
2019 AUG 26 P 1:27  
PHOENIX, ARIZONA

The general course of this claim is north-south and it is situated in Mohave County Arizona. This claim is 1500 feet in length and 600 feet in width.  
20 Total Claim Acreage.

This claim runs from the location monument on which this location notice is posted on the centerline of the claim approximately 100 feet in a north direction to the north end line and 300 feet in a west direction to the west end line and 1500 feet south to the south end line and 600 feet east to the east end line and 1500 feet north to the north end line. This claim is marked by six monuments: one at each corner, one at the center of the south and north end line and one location monument along the center line of the claim.

The location monument on which this notice is posted is situated within Section 16 in Township 23 North and Range 18 W Gila Salt River Base and Meridian (GSRBM) Arizona and this claim encompasses portions of the following quarter section(s) section(s) Township(s) and Range(s) NW ¼ Section 16 in Township 23 N Range 18 W of the GSRBM Arizona.

The locality of this claim with reference to some natural object or permanent monument and additional information (if any) concerning its locality are as follows:  
950 feet S 20 E from NW corner of Section 16 in T 23 N R 18 W of the GSRBM.

The above information is shown on the attached map.  
DATED AND POSTED on the ground this 30 day of June 2019.

LOCATOR(s)  AGENT

Print Name(s) William Feyerabend

Signature(s) William Feyerabend

Cell 928-830-0721

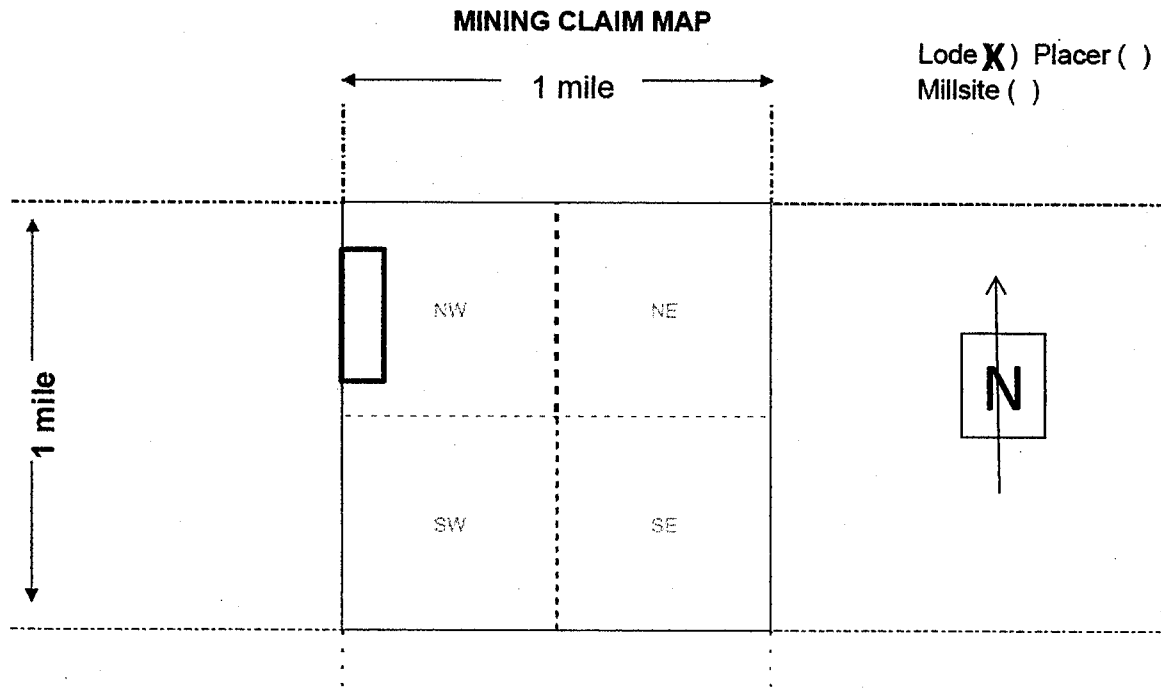
AMC456970

RECEIVED  
BLM AZ STATE OFFICE

2019 AUG 26 P 1:27

PHOENIX, ARIZONA

**MINING CLAIM MAP**  
Lode ( )



1. The above map depicts the **FLG-68** mining claim which is located in Section 16 Township 23 N Range 18 W Gila and Salt River Base and Meridian Mohave County Arizona. Total claim acreage is 20.

2. The type of corner and location monuments used are as follows: 2" X 2" X 4' wooden posts

3. The bearings and distances in degrees and feet between this location monument and a public land survey monument is 950 feet S 20 E from NW corner of Sec. 16 T. 23 N. R. 18 W. GSRBM. as depicted on the map.

AMC456970



**LOCATION NOTICE FOR LODE MINING CLAIM**

Amendment BLM Serial # \_\_\_\_\_

NOTICE IS HEREBY GIVEN that the FLG-69 lode mining claim has been located by Flagstaff Minerals (USA) Inc. whose current mailing address is  
3411 Silverside Road Tatnall Building Suite 104  
Wilmington DE 19810

RECEIVED  
BLM AZ STATE OFFICE  
2019 AUG 26 P 1:27  
PHOENIX, ARIZONA

The general course of this claim is north-south and it is situated in Mohave County Arizona. This claim is 1500 feet in length and 600 feet in width.  
20 Total Claim Acreage.

This claim runs from the location monument on which this location notice is posted on the centerline of the claim approximately 100 feet in a north direction to the north end line and 300 feet in a west direction to the west end line and 1500 feet south to the south end line and 600 feet east to the east end line and 1500 feet north to the north end line. This claim is marked by six monuments: one at each corner, one at the center of the south and north end line and one location monument along the center line of the claim.

The location monument on which this notice is posted is situated within Section 16 in Township 23 North and Range 18 W Gila Salt River Base and Meridian (GSRBM) Arizona and this claim encompasses portions of the following quarter section(s) section(s) Township(s) and Range(s) NW ¼ Section 16 in Township 23 N Range 18 W of the GSRBM Arizona.

The locality of this claim with reference to some natural object or permanent monument and additional information (if any) concerning its locality are as follows:  
1225 feet S 49 E from NW corner of Section 16 in T 23 N R 18 W of the GSRBM.

The above information is shown on the attached map.  
DATED AND POSTED on the ground this 30 day of June 2019.

LOCATOR(s)  AGENT

Print Name(s) William Feyerabend

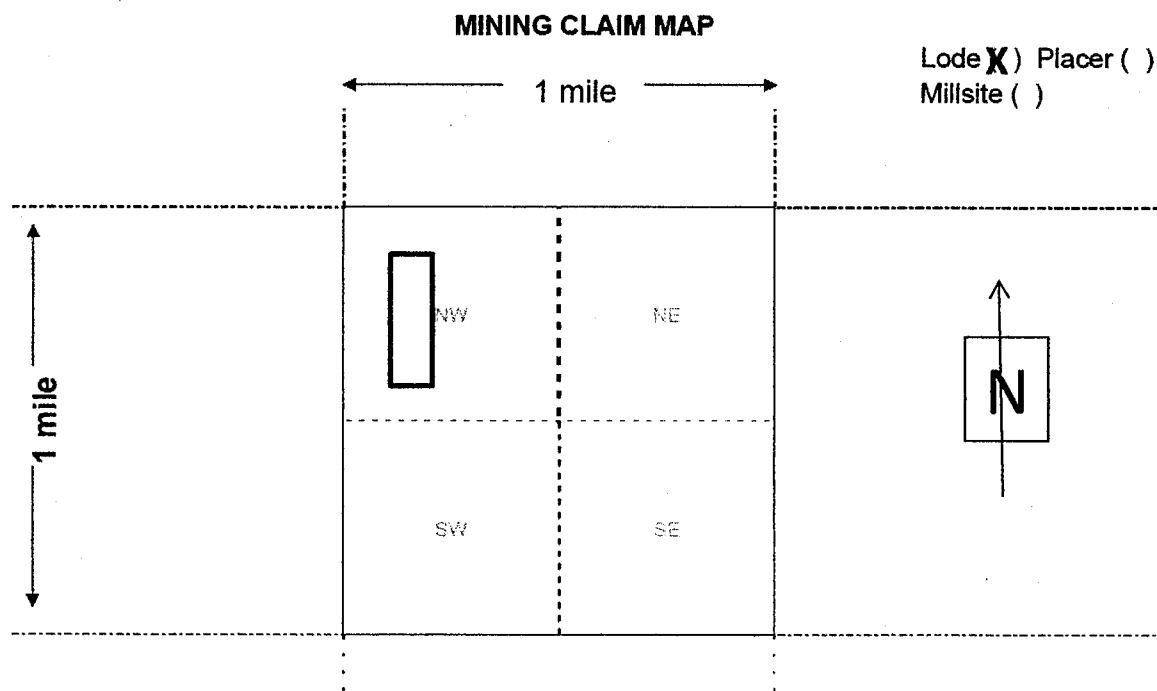
Signature(s) William Feyerabend

Cell 928-830-0721

ANCL456971

RECEIVED  
BLM AZ STATE OFFICE  
2019 AUG 26 P 1:27  
PHOENIX, ARIZONA

**MINING CLAIM MAP**  
Lode ( )



AMC456971

1. The above map depicts the **FLG-69** mining claim which is located in Section 16 Township 23 N Range 18 W Gila and Salt River Base and Meridian Mohave County Arizona. Total claim acreage is 20.
2. The type of corner and location monuments used are as follows: 2" X 2" X 4' wooden posts
3. The bearings and distances in degrees and feet between this location monument and a public land survey monument is 1225 feet S 49 E from NW corner of Sec. 16 T. 23 N. R. 18 W. GSRBM. as depicted on the map.

**LOCATION NOTICE FOR LODE MINING CLAIM**

Amendment BLM Serial # \_\_\_\_\_

NOTICE IS HEREBY GIVEN that the FLG-70 lode mining claim has been located by Flagstaff Minerals (USA) Inc. whose current mailing address is  
3411 Silverside Road Tatnall Building Suite 104  
Wilmington DE 19810

RECEIVED  
BLM AZ STATE OFFICE  
2019 AUG 26 P 1:27  
PHOENIX, ARIZONA

The general course of this claim is north-south and it is situated in Mohave County Arizona. This claim is 1500 feet in length and 600 feet in width.  
20 Total Claim Acreage.

This claim runs from the location monument on which this location notice is posted on the centerline of the claim approximately 100 feet in a north direction to the north end line and 300 feet in a west direction to the west end line and 1500 feet south to the south end line and 600 feet east to the east end line and 1500 feet north to the north end line. This claim is marked by six monuments: one at each corner, one at the center of the south and north end line and one location monument along the center line of the claim.

The location monument on which this notice is posted is situated within Section 16 in Township 23 North and Range 18 W Gila Salt River Base and Meridian (GSRBM) Arizona and this claim encompasses portions of the following quarter section(s) section(s) Township(s) and Range(s) NW ¼ Section 16 in Township 23 N Range 18 W of the GSRBM Arizona.

The locality of this claim with reference to some natural object or permanent monument and additional information (if any) concerning its locality are as follows:  
1800 feet S 65 E from NW corner of Section 16 in T 23 N R 18 W of the GSRBM.

The above information is shown on the attached map.  
DATED AND POSTED on the ground this 30 day of June 2019.

LOCATOR(s)  AGENT

Print Name(s) William Feyerabend

Signature(s) William Feyerabend

Cell 928-830-0721

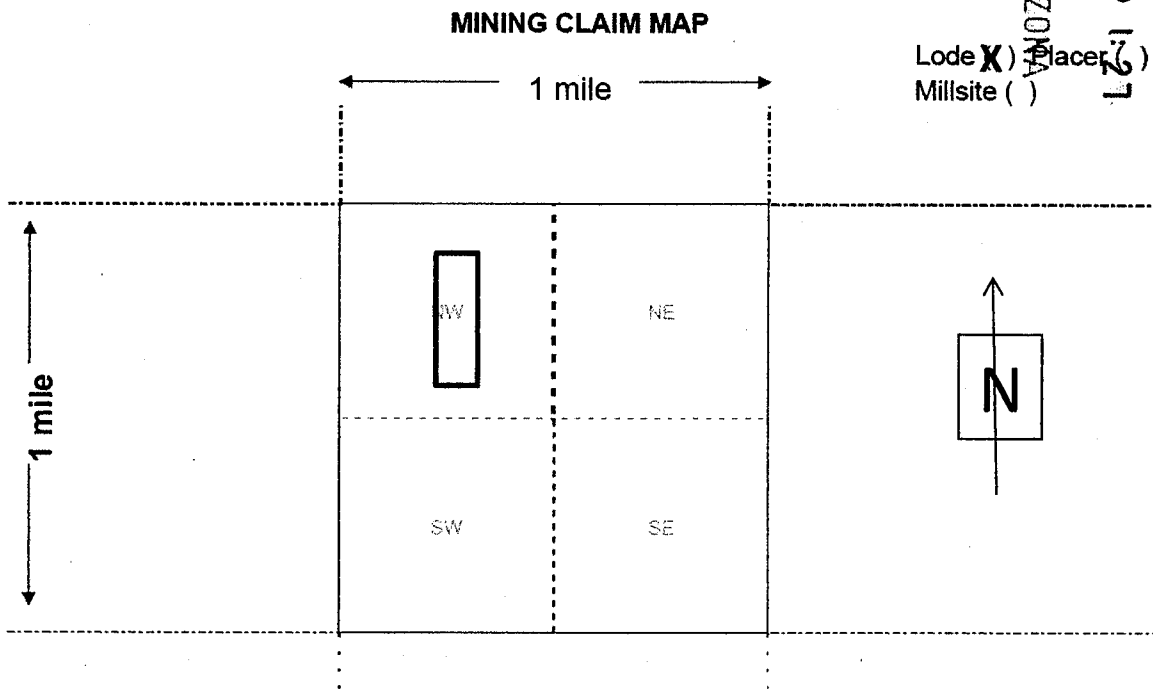
AMC456972

RECEIVED  
BLM AZ STATE OFFICE

2019 AUG 26 P 1:27

PHOENIX, ARIZONA

**MINING CLAIM MAP**  
Lode ( )



1. The above map depicts the **FLG-70** mining claim which is located in Section 16 Township 23 N Range 18 W Gila and Salt River Base and Meridian Mohave County Arizona. Total claim acreage is 20.
2. The type of corner and location monuments used are as follows: 2" X 2" X 4' wooden posts
3. The bearings and distances in degrees and feet between this location monument and a public land survey monument is 1800 feet S 63 E from NW corner of Sec. 16 T. 23 N. R. 18 W. GSRBM. as depicted on the map.

AMC456972

**LOCATION NOTICE FOR LODE MINING CLAIM**

Amendment BLM Serial # \_\_\_\_\_

NOTICE IS HEREBY GIVEN that the FLG-71 lode mining claim has been located by Flagstaff Minerals (USA) Inc. whose current mailing address is  
3411 Silverside Road Tatnall Building Suite 104  
Wilmington DE 19810

The general course of this claim is north-south and it is situated in Mohave County Arizona. This claim is 1500 feet in length and 600 feet in width.  
20 Total Claim Acreage.

This claim runs from the location monument on which this location notice is posted on the centerline of the claim approximately 100 feet in a north direction to the north end line and 300 feet in a west direction to the west end line and 1500 feet south to the south end line and 600 feet east to the east end line and 1500 feet north to the north end line. This claim is marked by six monuments: one at each corner, one at the center of the south and north end line and one location monument along the center line of the claim.

The location monument on which this notice is posted is situated within Section 16 in Township 23 North and Range 18 W Gila Salt River Base and Meridian (GSRBM) Arizona and this claim encompasses portions of the following quarter section(s) section(s) Township(s) and Range(s) NW ¼ of Section 16 in Township 23 N Range 18 W of the GSRBM Arizona.

The locality of this claim with reference to some natural object or permanent monument and additional information (if any) concerning its locality are as follows:  
2300 feet S 70 E from NW corner of Section 16 in T 23 N R 18 W of the GSRBM.

The above information is shown on the attached map.  
DATED AND POSTED on the ground this 30 day of June 2019.

LOCATOR(s)  AGENT

Print Name(s) William Feyerabend

Signature(s) William Feyerabend

Cell 928-830-0721

RECEIVED  
BLM AZ STATE OFFICE  
2019 AUG 26 P 1:27  
PHOENIX, ARIZONA

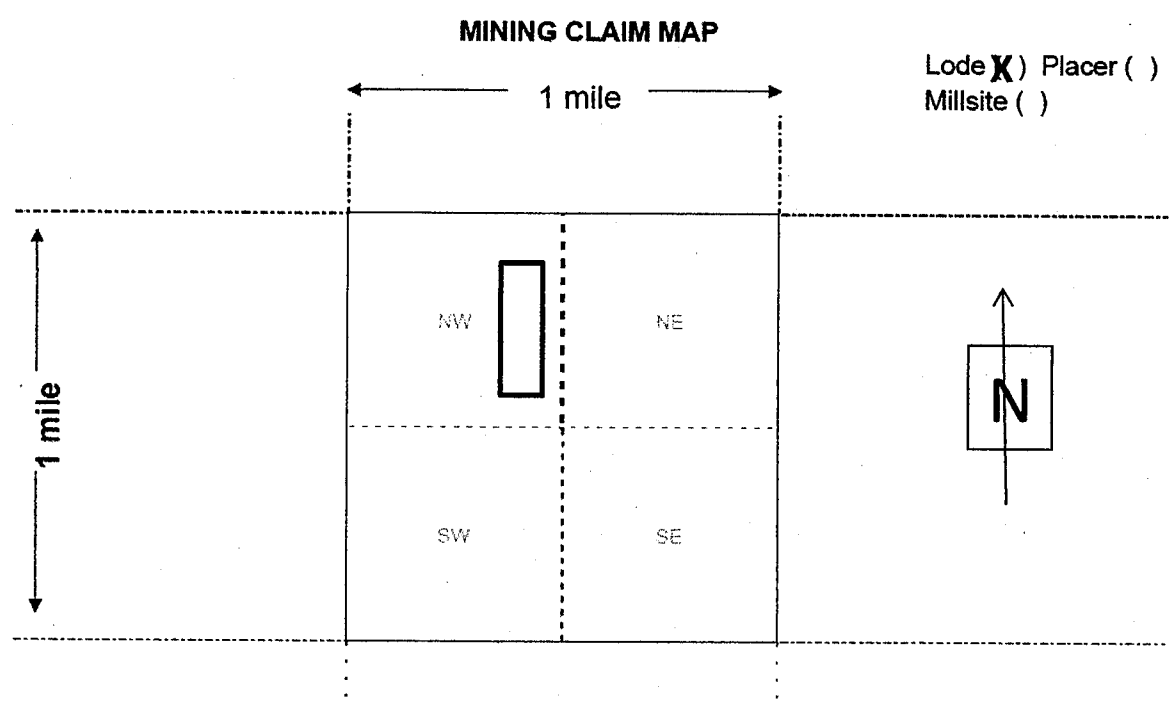
AMC456973

RECEIVED  
BLM AZ STATE OFFICE

2019 AUG 26 P 1:27

PHOENIX, ARIZONA

**MINING CLAIM MAP**  
Lode ( )



1. The above map depicts the **FLG-71** mining claim which is located in Section 16 Township 23 N Range 18 W Gila and Salt River Base and Meridian Mohave County Arizona. Total claim acreage is 20.
2. The type of corner and location monuments used are as follows: 2" X 2" X 4' wooden posts
3. The bearings and distances in degrees and feet between this location monument and a public land survey monument is 2300 feet S 70 E from NW corner of Sec. 16 T. 23 N. R. 18 W. GSRBM. as depicted on the map.

AMC456973

**LOCATION NOTICE FOR LODE MINING CLAIM**

Amendment BLM Serial # \_\_\_\_\_

NOTICE IS HEREBY GIVEN that the FLG-72 lode mining claim has been located by Flagstaff Minerals (USA) Inc. whose current mailing address is  
3411 Silverside Road Tatnall Building Suite 104  
Wilmington DE 19810

RECEIVED  
BLM AZ STATE OFFICE  
2019 AUG 26 P 1:27  
PHOENIX, ARIZONA

The general course of this claim is north-south and it is situated in Mohave County Arizona. This claim is 1500 feet in length and 600 feet in width.  
20 Total Claim Acreage.

This claim runs from the location monument on which this location notice is posted on the centerline of the claim approximately 100 feet in a south direction to the south end line and 300 feet in a west direction to the west end line and 1500 feet north to the north end line and 600 feet east to the east end line and 1500 feet south to the south end line. This claim is marked by six monuments: one at each corner, one at the center of the south and north end line and one location monument along the center line of the claim.

The location monument on which this notice is posted is situated within Section 16 in Township 23 North and Range 18 W Gila Salt River Base and Meridian (GSRBM) Arizona and this claim encompasses portions of the following quarter section(s) section(s) Township(s) and Range(s) NW ¼ and SW ¼ of Section 16 in Township 23 N Range 18 W of the GSRBM Arizona.

The locality of this claim with reference to some natural object or permanent monument and additional information (if any) concerning its locality are as follows:  
1675 feet N 12 E from SW corner of Section 16 in T 23 N R 18 W of the GSRBM.

The above information is shown on the attached map.  
DATED AND POSTED on the ground this 30 day of June 2019.

LOCATOR(s)  AGENT

Print Name(s) William Feyerabend

Signature(s) William Feyerabend

Cell 928-830-0721

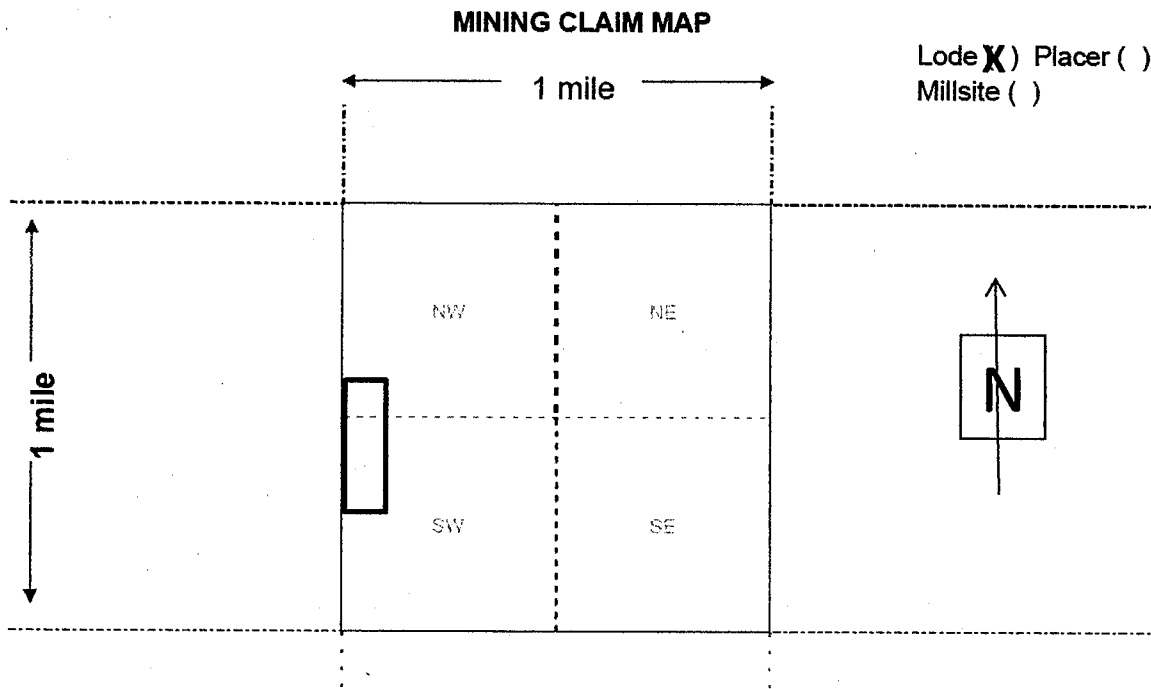
AMC456974

RECEIVED  
BLM AZ STATE OFFICE

2019 AUG 26 P 1:27

PHOENIX, ARIZONA

**MINING CLAIM MAP**  
Lode ( )



1. The above map depicts the **FLG-72** mining claim which is located in Section 16 Township 23 N Range 18 W Gila and Salt River Base and Meridian Mohave County Arizona. Total claim acreage is 20.
2. The type of corner and location monuments used are as follows: 2" X 2" X 4' wooden posts
3. The bearings and distances in degrees and feet between this location monument and a public land survey monument is 1675 feet N 12 E from SW corner of Sec. 16 T. 23 N. R. 18 W. GSRBM. as depicted on the map.

AMC456974



**LOCATION NOTICE FOR LODE MINING CLAIM**

Amendment BLM Serial # \_\_\_\_\_

NOTICE IS HEREBY GIVEN that the FLG-73 lode mining claim has been located by Flagstaff Minerals (USA) Inc. whose current mailing address is  
3411 Silverside Road Tatnall Building Suite 104  
Wilmington DE 19810

The general course of this claim is north-south and it is situated in Mohave County Arizona. This claim is 1500 feet in length and 600 feet in width.  
20 Total Claim Acreage.

This claim runs from the location monument on which this location notice is posted on the centerline of the claim approximately 100 feet in a south direction to the south end line and 300 feet in a west direction to the west end line and 1500 feet north to the north end line and 600 feet east to the east end line and 1500 feet south to the south end line. This claim is marked by six monuments: one at each corner, one at the center of the south and north end line and one location monument along the center line of the claim.

The location monument on which this notice is posted is situated within Section 16 in Township 23 North and Range 18 W Gila Salt River Base and Meridian (GSRBM) Arizona and this claim encompasses portions of the following quarter section(s) section(s) Township(s) and Range(s) NW ¼ and SW ¼ of Section 16 in Township 23 N Range 18 W of the GSRBM Arizona.

The locality of this claim with reference to some natural object or permanent monument and additional information (if any) concerning its locality are as follows:  
1900 feet N 30 E from SW corner of Section 16 in T 23 N R 18 W of the GSRBM.

The above information is shown on the attached map.  
DATED AND POSTED on the ground this 30 day of June 2019.

LOCATOR(s)  AGENT

Print Name(s) William Feyerabend

Signature(s) William Feyerabend

Cell 928-830-0721

RECEIVED  
BLM AZ STATE OFFICE  
2019 AUG 26 P 1:28  
PHOENIX, ARIZONA

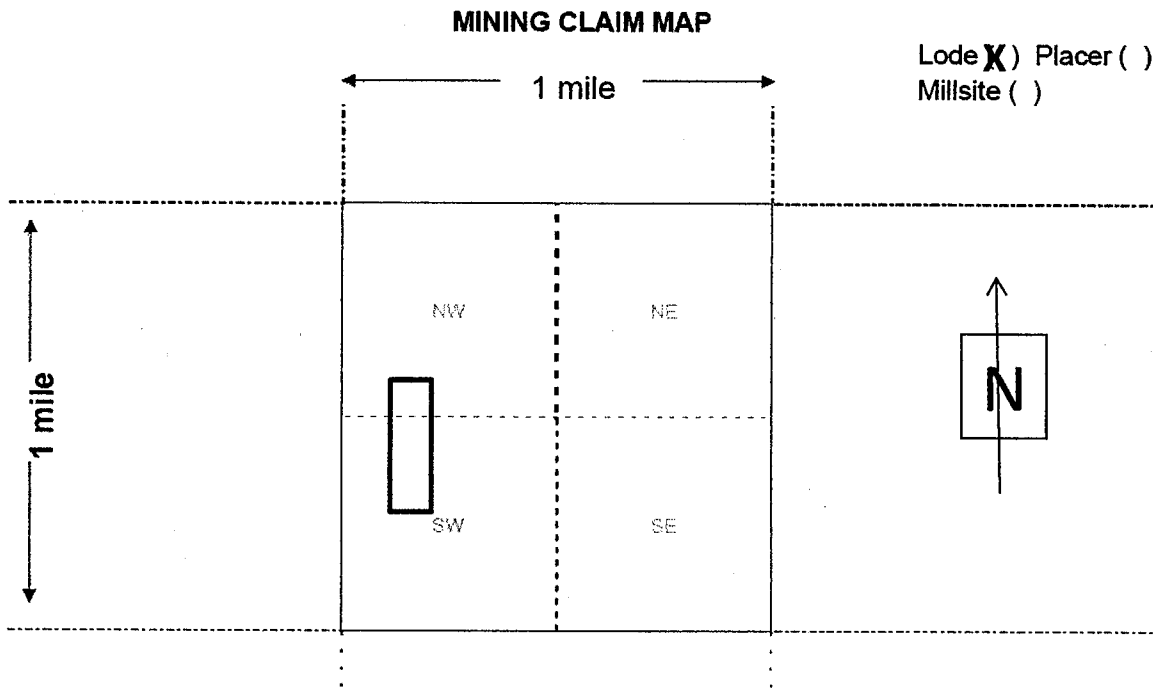
AMC456975

RECEIVED  
BLM AZ STATE OFFICE

2019 AUG 26 P 1:28

PHOENIX, ARIZONA

**MINING CLAIM MAP**  
Lode ( )



AMC456975

1. The above map depicts the **FLG-73** mining claim which is located in Section 16 Township 23 N Range 18 W Gila and Salt River Base and Meridian Mohave County Arizona. Total claim acreage is 20.
2. The type of corner and location monuments used are as follows: 2" X 2" X 4' wooden posts
3. The bearings and distances in degrees and feet between this location monument and a public land survey monument is 1930 feet N 30 E from SW corner of Sec. 16 T. 23 N. R. 18 W. GSRBM. as depicted on the map.

**LOCATION NOTICE FOR LODE MINING CLAIM**

Amendment BLM Serial # \_\_\_\_\_

NOTICE IS HEREBY GIVEN that the FLG-74 lode mining claim has been located by Flagstaff Minerals (USA) Inc. whose current mailing address is  
3411 Silverside Road Tatnall Building Suite 104  
Wilmington DE 19810

The general course of this claim is north-south and it is situated in Mohave County Arizona. This claim is 1500 feet in length and 600 feet in width.  
20 Total Claim Acreage.

This claim runs from the location monument on which this location notice is posted on the centerline of the claim approximately 100 feet in a south direction to the south end line and 300 feet in a west direction to the west end line and 1500 feet north to the north end line and 600 feet east to the east end line and 1500 feet south to the south end line. This claim is marked by six monuments: one at each corner, one at the center of the south and north end line and one location monument along the center line of the claim.

The location monument on which this notice is posted is situated within Section 16 in Township 23 North and Range 18 W Gila Salt River Base and Meridian (GSRBM) Arizona and this claim encompasses portions of the following quarter section(s) section(s) Township(s) and Range(s) NW ¼ and SW ¼ of Section 16 in Township 23 N Range 18 W of the GSRBM Arizona.

The locality of this claim with reference to some natural object or permanent monument and additional information (if any) concerning its locality are as follows:  
2250 feet N 43 E from SW corner of Section 16 in T 23 N R 18 W of the GSRBM.

The above information is shown on the attached map.  
DATED AND POSTED on the ground this 30 day of June 2019.

LOCATOR(s)  AGENT

Print Name(s) William Feyerabend

Signature(s) William Feyerabend

Cell 928-830-0721

RECEIVED  
BLM AZ STATE OFFICE  
2019 AUG 26 P 1:28  
PHOENIX, ARIZONA

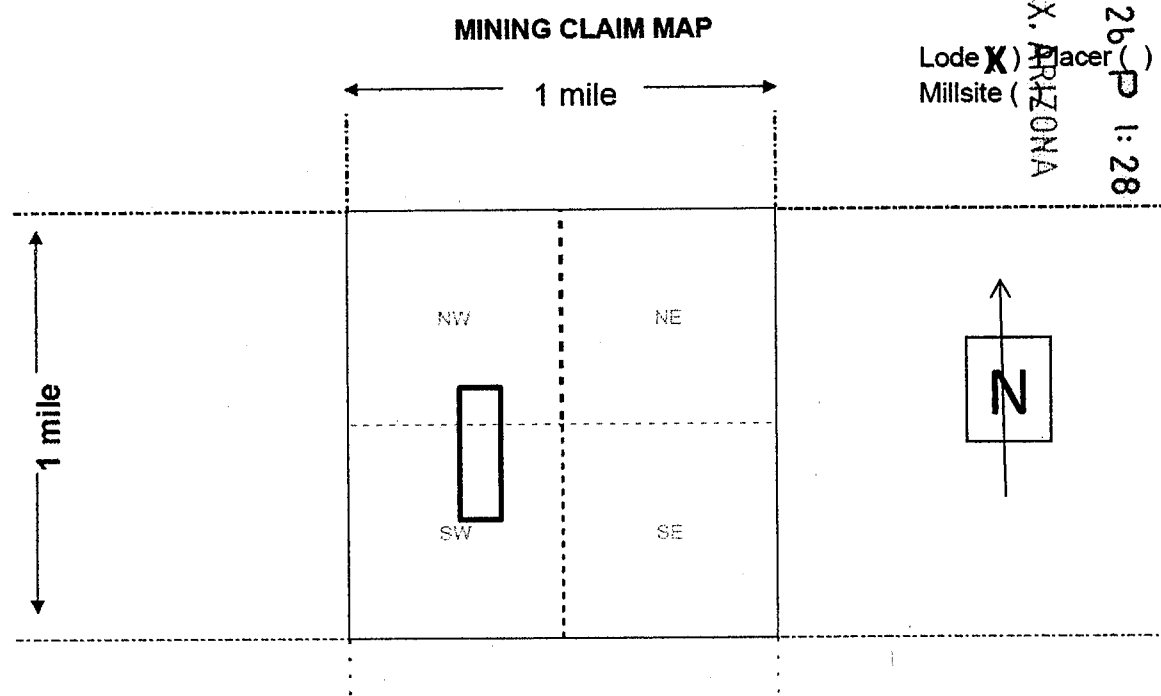
AMC456976

**MINING CLAIM MAP**  
Lode ( )

RECEIVED  
BLM AZ STATE OFFICE

2019 AUG 26 1:28  
PHOENIX, ARIZONA

Lode X) Lacer  
Millsite ( )



1. The above map depicts the **FLG-74** mining claim which is located in Section 16 Township 23 N Range 18 W Gila and Salt River Base and Meridian Mohave County Arizona. Total claim acreage is 20.
2. The type of corner and location monuments used are as follows: 2" X 2" X 4' wooden posts
3. The bearings and distances in degrees and feet between this location monument and a public land survey monument is 2250 feet N 43 E from SW corner of Sec. 16 T. 23 N. R. 18 W. GSRBM. as depicted on the map.

AMC456976

**LOCATION NOTICE FOR LODE MINING CLAIM**

Amendment BLM Serial # \_\_\_\_\_

NOTICE IS HEREBY GIVEN that the FLG-75 lode mining claim has been located by Flagstaff Minerals (USA) Inc. whose current mailing address is  
3411 Silverside Road Tatnall Building Suite 104  
Wilmington DE 19810

RECEIVED  
BLM AZ STATE OFFICE  
2019 AUG 26 P 1:28  
PHOENIX, ARIZONA

The general course of this claim is north-south and it is situated in Mohave County Arizona. This claim is 1500 feet in length and 600 feet in width.  
20 Total Claim Acreage.

This claim runs from the location monument on which this location notice is posted on the centerline of the claim approximately 100 feet in a south direction to the south end line and 300 feet in a west direction to the west end line and 1500 feet north to the north end line and 600 feet east to the east end line and 1500 feet south to the south end line. This claim is marked by six monuments: one at each corner, one at the center of the south and north end line and one location monument along the center line of the claim.

The location monument on which this notice is posted is situated within Section 16 in Township 23 North and Range 18 W Gila Salt River Base and Meridian (GSRBM) Arizona and this claim encompasses portions of the following quarter section(s) section(s) Township(s) and Range(s) NW ¼ and SW ¼ of Section 16 in Township 23 N Range 18 W of the GSRBM Arizona.

The locality of this claim with reference to some natural object or permanent monument and additional information (if any) concerning its locality are as follows:  
2700 feet N 53 E from SW corner of Section 16 in T 23 N R 18 W of the GSRBM.

The above information is shown on the attached map.  
DATED AND POSTED on the ground this 30 day of June 2019.

LOCATOR(s)  AGENT

Print Name(s) William Feyerabend

Signature(s) William Feyerabend

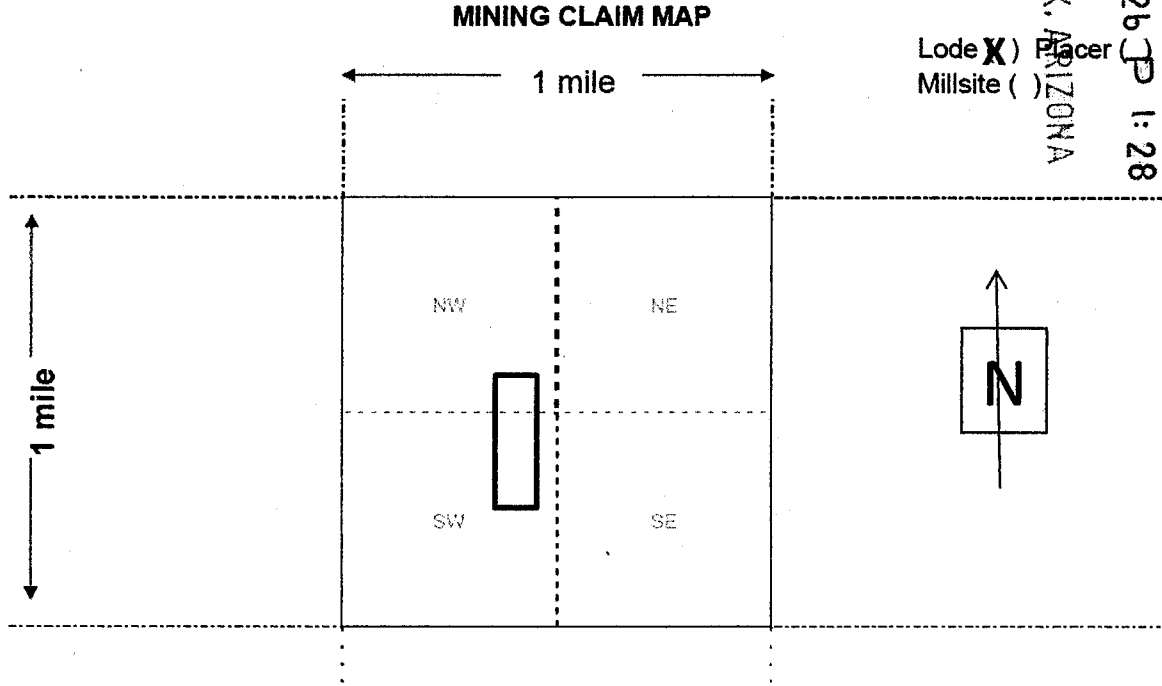
Cell 928-830-0721

AMC456977

**MINING CLAIM MAP**  
Lode ( )

RECEIVED  
BLM AZ STATE OFFICE

2019 AUG 26 P 1:28  
PHOENIX, ARIZONA



1. The above map depicts the **FLG-75** mining claim which is located in Section 16 Township 23 N Range 18 W Gila and Salt River Base and Meridian Mohave County Arizona. Total claim acreage is 20.
2. The type of corner and location monuments used are as follows: 2" X 2" X 4' wooden posts
3. The bearings and distances in degrees and feet between this location monument and a public land survey monument is 2700 feet N 53 E from SW corner of Sec. 16 T. 23 N. R. 18 W. GSRBM. as depicted on the map.

AMC456977

**LOCATION NOTICE FOR LODE MINING CLAIM**

Amendment BLM Serial # \_\_\_\_\_

NOTICE IS HEREBY GIVEN that the FLG-76 lode mining claim has been located by Flagstaff Minerals (USA) Inc. whose current mailing address is  
3411 Silverside Road Tatnall Building Suite 104  
Wilmington DE 19810

RECEIVED  
BLM AZ STATE OFFICE  
2019 AUG 26 P 1:28  
PHOENIX, ARIZONA

The general course of this claim is north-south and it is situated in Mohave County Arizona. This claim is 1500 feet in length and 600 feet in width.  
20 Total Claim Acreage.

This claim runs from the location monument on which this location notice is posted on the centerline of the claim approximately 100 feet in a south direction to the south end line and 300 feet in a west direction to the west end line and 1500 feet north to the north end line and 600 feet east to the east end line and 1500 feet south to the south end line. This claim is marked by six monuments: one at each corner, one at the center of the south and north end line and one location monument along the center line of the claim.

The location monument on which this notice is posted is situated within Section 16 in Township 23 North and Range 18 W Gila Salt River Base and Meridian (GSRBM) Arizona and this claim encompasses portions of the following quarter section(s) section(s) Township(s) and Range(s) NW ¼ NE ¼ SW ¼ and SE ¼ of Section 16 in Township 23 N Range 18 W of the GSRBM Arizona.

The locality of this claim with reference to some natural object or permanent monument and additional information (if any) concerning its locality are as follows:  
3200 feet N 60 E from SW corner of Section 16 in T 23 N R 18 W of the GSRBM.

The above information is shown on the attached map.  
DATED AND POSTED on the ground this 30 day of June 2019.

LOCATOR(s)  AGENT

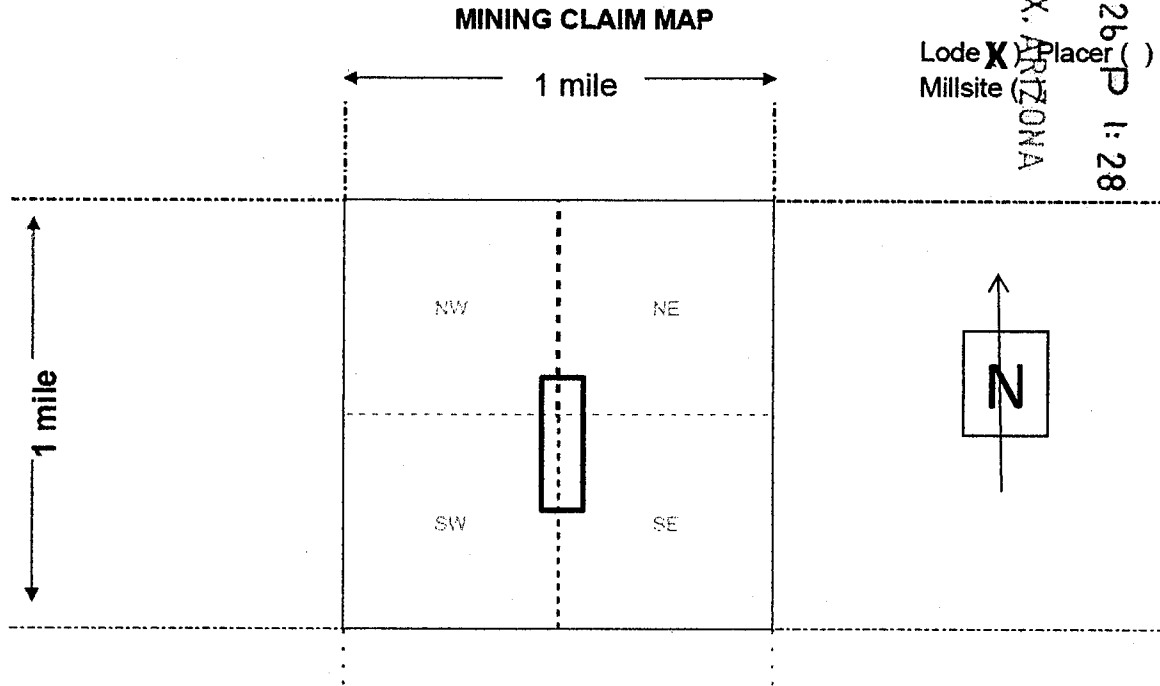
Print Name(s) William Feyerabend

Signature(s) William Feyerabend

Cell 928-830-0721

AMC456978

**MINING CLAIM MAP**  
Lode ( )



1. The above map depicts the **FLG-76** mining claim which is located in Section 16 Township 23 N Range 18 W Gila and Salt River Base and Meridian Mohave County Arizona. Total claim acreage is 20.
2. The type of corner and location monuments used are as follows: 2" X 2" X 4' wooden posts
3. The bearings and distances in degrees and feet between this location monument and a public land survey monument is 3200 feet N 60 E from SW corner of Sec. 16 T. 23 N. R. 18 W. GSRBM. as depicted on the map.

AMC456978



**LOCATION NOTICE FOR LODE MINING CLAIM**

Amendment BLM Serial # \_\_\_\_\_

NOTICE IS HEREBY GIVEN that the FLG-77 lode mining claim has been located by Flagstaff Minerals (USA) Inc. whose current mailing address is  
3411 Silverside Road Tatnall Building Suite 104  
Wilmington DE 19810

The general course of this claim is north-south and it is situated in Mohave County Arizona. This claim is 1500 feet in length and 600 feet in width.  
20 Total Claim Acreage.

This claim runs from the location monument on which this location notice is posted on the centerline of the claim approximately 100 feet in a south direction to the south end line and 300 feet in a west direction to the west end line and 1500 feet north to the north end line and 600 feet east to the east end line and 1500 feet south to the south end line. This claim is marked by six monuments: one at each corner, one at the center of the south and north end line and one location monument along the center line of the claim.

The location monument on which this notice is posted is situated within Section 16 in Township 23 North and Range 18 W Gila Salt River Base and Meridian (GSRBM) Arizona and this claim encompasses portions of the following quarter section(s) section(s) Township(s) and Range(s) NE ¼ and SE ¼ of Section 16 in Township 23 N Range 18 W of the GSRBM Arizona.

The locality of this claim with reference to some natural object or permanent monument and additional information (if any) concerning its locality are as follows:  
225 feet N 64 E from SW corner of Section 16 in T 23 N R 18 W of the GSRBM.

The above information is shown on the attached map.  
DATED AND POSTED on the ground this 30 day of June 2019.

LOCATOR(s)  AGENT

Print Name(s) William Feyerabend

Signature(s) William Feyerabend

Cell 928-830-0721

RECEIVED  
BLM AZ STATE OFFICE  
2019 AUG 26 P 1:28  
PHOENIX, ARIZONA

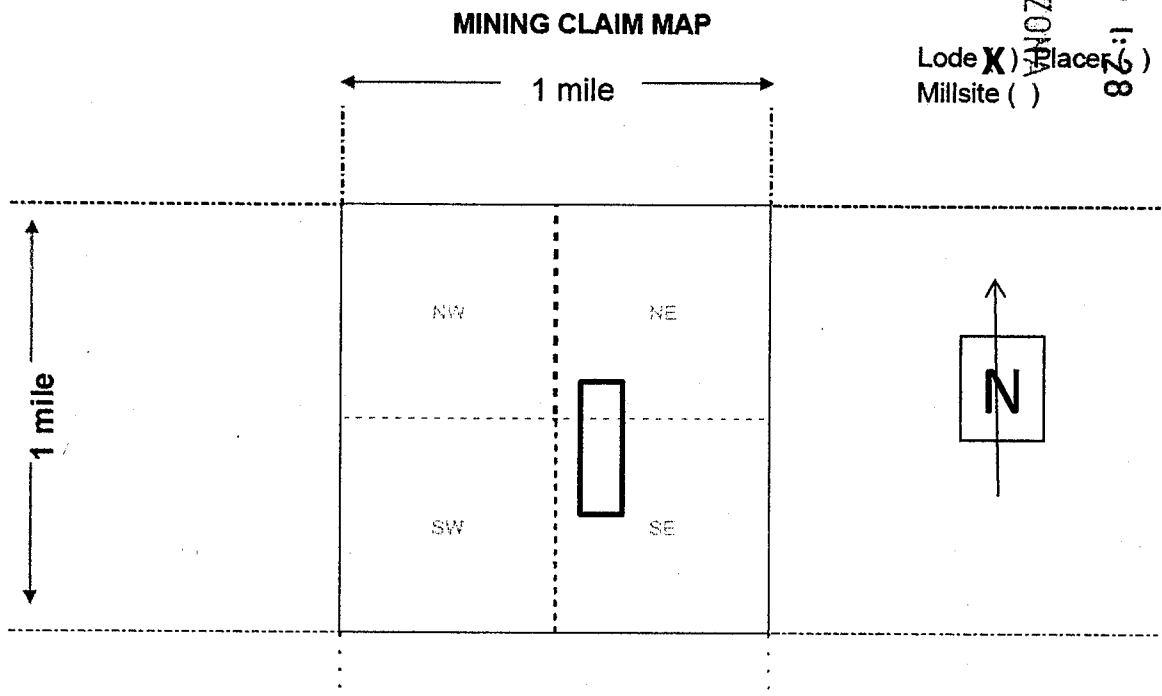
AMC456979

RECEIVED  
BLM AZ STATE OFFICE

2019 AUG 26 P 1:28

PHOENIX, ARIZONA

**MINING CLAIM MAP**  
Lode ( )



1. The above map depicts the **FLG-77** mining claim which is located in Section 16 Township 23 N Range 18 W Gila and Salt River Base and Meridian Mohave County Arizona. Total claim acreage is 20.
2. The type of corner and location monuments used are as follows: 2" X 2" X 4' wooden posts
3. The bearings and distances in degrees and feet between this location monument and a public land survey monument is 3725 feet N 65 E from SW corner of Sec. 16 T. 23 N. R. 18 W. GSRBM. as depicted on the map.

AMC456979

**LOCATION NOTICE FOR LODE MINING CLAIM**

Amendment BLM Serial # \_\_\_\_\_

NOTICE IS HEREBY GIVEN that the FLG-78 lode mining claim has been located by Flagstaff Minerals (USA) Inc. whose current mailing address is

3411 Silverside Road Tatnall Building Suite 104  
Wilmington DE 19810

The general course of this claim is north-south and it is situated in Mohave County Arizona. This claim is 1500 feet in length and 600 feet in width.

20 Total Claim Acreage.

This claim runs from the location monument on which this location notice is posted on the centerline of the claim approximately 100 feet in a north direction to the north end line and 300 feet in a west direction to the west end line and 1500 feet south to the south end line and 600 feet east to the east end line and 1500 feet north to the north end line. This claim is marked by six monuments: one at each corner, one at the center of the south and north end line and one location monument along the center line of the claim.

The location monument on which this notice is posted is situated within Section 16 in Township 23 North and Range 18 W Gila Salt River Base and Meridian (GSRBM) Arizona and this claim encompasses portions of the following quarter section(s) section(s) Township(s) and Range(s) SW ¼ of Section 16 in Township 23 N Range 18 W of the GSRBM Arizona.

The locality of this claim with reference to some natural object or permanent monument and additional information (if any) concerning its locality are as follows:

1475 feet N 12 E from SW corner of Section 16 in T 23 N R 18 W of the GSRBM.

The above information is shown on the attached map.

DATED AND POSTED on the ground this 30 day of June 2019.

LOCATOR(s)  AGENT

Print Name(s) William Feyerabend

Signature(s) William Feyerabend

Cell 928-830-0721

RECEIVED  
BLM AZ STATE OFFICE  
2019 AUG 26 P 1:28  
PHOENIX, ARIZONA

AMC456980

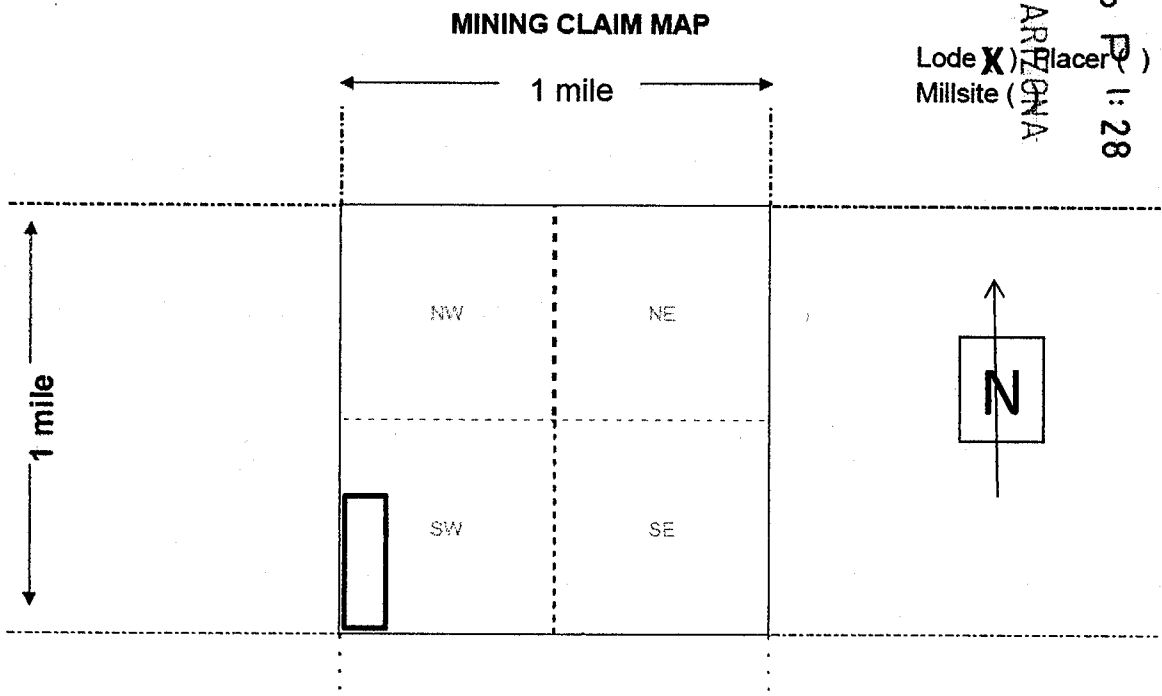
**MINING CLAIM MAP**  
Lode ( )

RECEIVED  
BLM AZ STATE OFFICE

2019 AUG 26 P 1:28

PHOENIX, ARIZONA

Lode (X) ( )  
Millsite ( )



1. The above map depicts the **FLG-78** mining claim which is located in Section 16 Township 23 N Range 18 W Gila and Salt River Base and Meridian Mohave County Arizona. Total claim acreage is 20.
2. The type of corner and location monuments used are as follows: 2" X 2" X 4' wooden posts
3. The bearings and distances in degrees and feet between this location monument and a public land survey monument is 1475 feet N 12 E from SW corner of Sec. 16 T. 23 N. R. 18 W. GSRBM. as depicted on the map.

AMC456980

**LOCATION NOTICE FOR LODE MINING CLAIM**

Amendment BLM Serial # \_\_\_\_\_

NOTICE IS HEREBY GIVEN that the FLG-79 lode mining claim has been located by Flagstaff Minerals (USA) Inc. whose current mailing address is

3411 Silverside Road Tatnall Building Suite 104  
Wilmington DE 19810

The general course of this claim is north-south and it is situated in Mohave County Arizona. This claim is 1500 feet in length and 600 feet in width.

20 Total Claim Acreage.

This claim runs from the location monument on which this location notice is posted on the centerline of the claim approximately 100 feet in a north direction to the north end line and 300 feet in a west direction to the west end line and 1500 feet south to the south end line and 600 feet east to the east end line and 1500 feet north to the north end line. This claim is marked by six monuments: one at each corner, one at the center of the south and north end line and one location monument along the center line of the claim.

The location monument on which this notice is posted is situated within Section 16 in Township 23 North and Range 18 W Gila Salt River Base and Meridian (GSRBM) Arizona and this claim encompasses portions of the following quarter section(s) section(s) Township(s) and Range(s) SW ¼ of Section 16 in Township 23 N Range 18 W of the GSRBM Arizona.

The locality of this claim with reference to some natural object or permanent monument and additional information (if any) concerning its locality are as follows:

1700 feet N 34 E from SW corner of Section 16 in T 23 N R 18 W of the GSRBM.

The above information is shown on the attached map.

DATED AND POSTED on the ground this 30 day of June 2019.

LOCATOR(s)  AGENT

Print Name(s) William Feyerabend

Signature(s) William Feyerabend

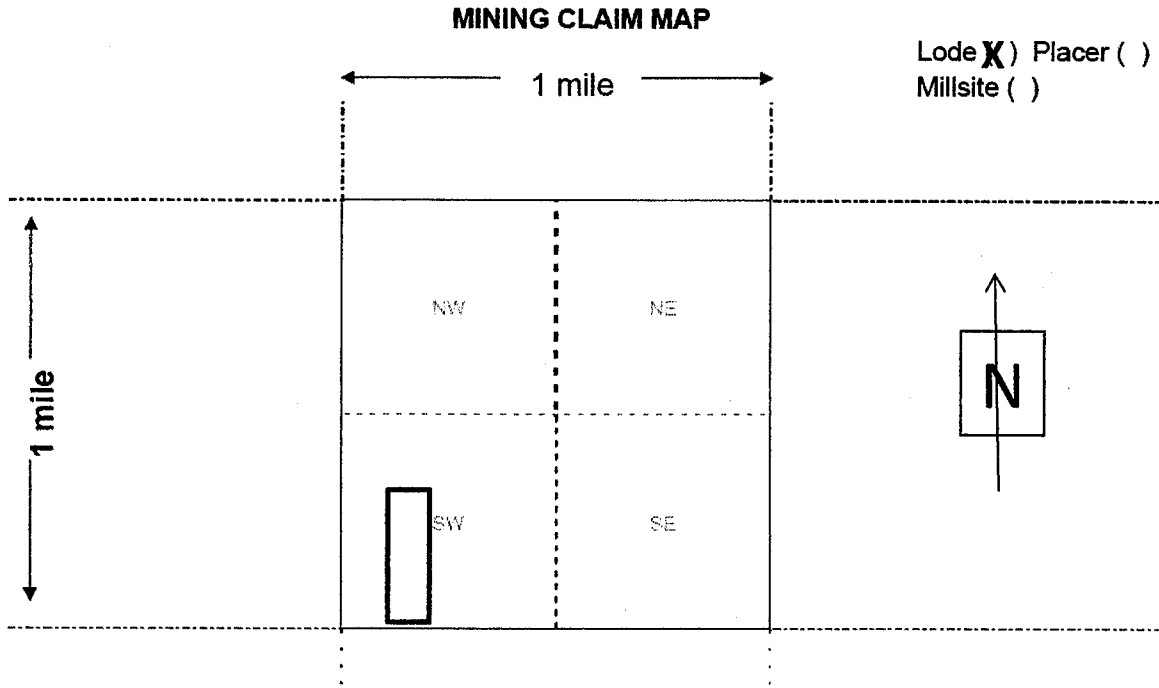
Cell 928-830-0721

RECEIVED  
BLM AZ STATE OFFICE  
2019 AUG 26 P 1:28  
PHOENIX, ARIZONA

AMC456981

**MINING CLAIM MAP**

Lode ( )



1. The above map depicts the **FLG-79** mining claim which is located in Section 16 Township 23 N Range 18 W Gila and Salt River Base and Meridian Mohave County Arizona. Total claim acreage is 20.
2. The type of corner and location monuments used are as follows: 2" X 2" X 4' wooden posts
3. The bearings and distances in degrees and feet between this location monument and a public land survey monument is 1700 feet N 34 E from SW corner of Sec. 16 T. 23 N. R. 18 W. GSRBM. as depicted on the map.

AMC456981

RECEIVED  
BLM AZ STATE OFFICE  
2019 AUG 26 P 1:29  
PHOENIX, ARIZONA

**LOCATION NOTICE FOR LODE MINING CLAIM**

Amendment BLM Serial # \_\_\_\_\_

NOTICE IS HEREBY GIVEN that the FLG-80 lode mining claim has been located by Flagstaff Minerals (USA) Inc. whose current mailing address is  
3411 Silverside Road Tatnall Building Suite 104  
Wilmington DE 19810

The general course of this claim is north-south and it is situated in Mohave County Arizona. This claim is 1500 feet in length and 600 feet in width.  
20 Total Claim Acreage.

This claim runs from the location monument on which this location notice is posted on the centerline of the claim approximately 100 feet in a north direction to the north end line and 300 feet in a west direction to the west end line and 1500 feet south to the south end line and 600 feet east to the east end line and 1500 feet north to the north end line. This claim is marked by six monuments: one at each corner, one at the center of the south and north end line and one location monument along the center line of the claim.

The location monument on which this notice is posted is situated within Section 16 in Township 23 North and Range 18 W Gila Salt River Base and Meridian (GSRBM) Arizona and this claim encompasses portions of the following quarter section(s) section(s) Township(s) and Range(s) SW ¼ of Section 16 in Township 23 N Range 18 W of the GSRBM Arizona.

The locality of this claim with reference to some natural object or permanent monument and additional information (if any) concerning its locality are as follows:  
2100 feet N 47 E from SW corner of Section 16 in T 23 N R 18 W of the GSRBM.

The above information is shown on the attached map.  
DATED AND POSTED on the ground this 30 day of June 2019.

LOCATOR(s)  AGENT

Print Name(s) William Feyerabend

Signature(s) William Feyerabend

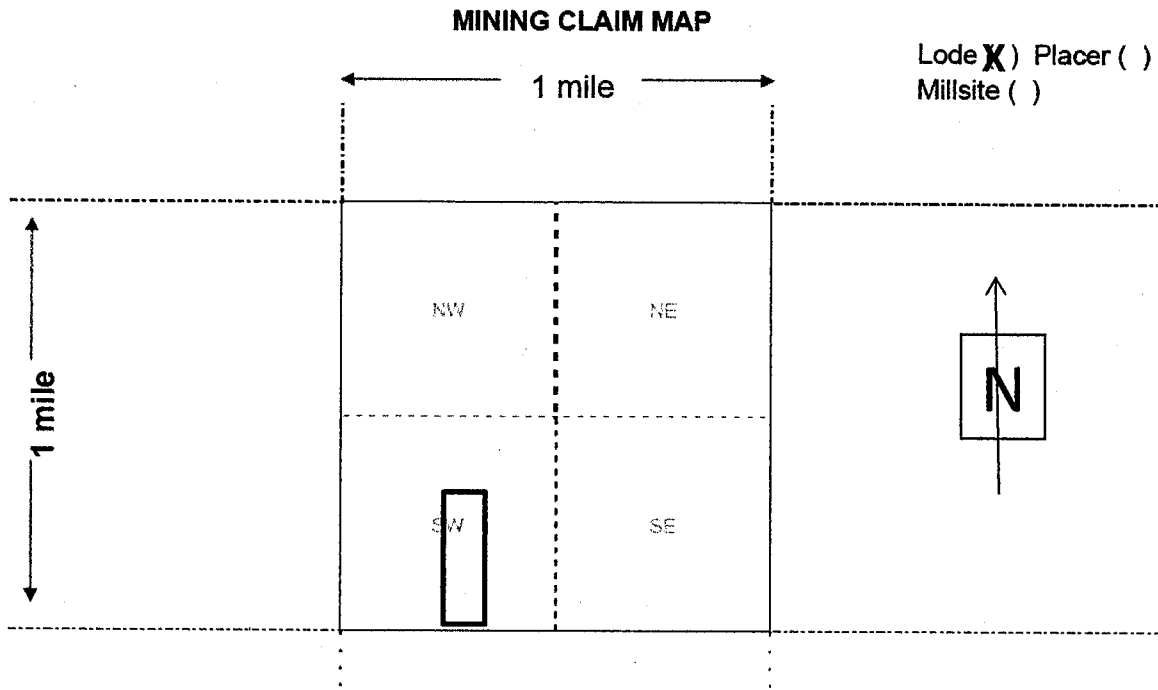
Cell 928-830-0721

AMC456982

RECEIVED  
BLM AZ STATE OFFICE  
2019 AUG 26 P 1:29  
PHOENIX, ARIZONA

**MINING CLAIM MAP**

Lode ( )



AMC456982

1. The above map depicts the **FLG-80** mining claim which is located in Section 16 Township 23 N Range 18 W Gila and Salt River Base and Meridian Mohave County Arizona. Total claim acreage is 20.
2. The type of corner and location monuments used are as follows: 2" X 2" X 4' wooden posts
3. The bearings and distances in degrees and feet between this location monument and a public land survey monument is 2100 feet N 47 E from SW corner of Sec. 16 T. 23 N. R. 18 W. GSRBM, as depicted on the map.

RECEIVED  
BLM AZ STATE OFFICE  
2019 AUG 26 P 1:29  
PHOENIX, ARIZONA



**LOCATION NOTICE FOR LODE MINING CLAIM**

Amendment BLM Serial # \_\_\_\_\_

NOTICE IS HEREBY GIVEN that the FLG-81 lode mining claim has been located by Flagstaff Minerals (USA) Inc.

whose current mailing address is

3411 Silverside Road Tatnall Building Suite 104  
Wilmington DE 19810

The general course of this claim is north-south and it is situated in Mohave County Arizona. This claim is 1500 feet in length and 600 feet in width.  
20 Total Claim Acreage.

This claim runs from the location monument on which this location notice is posted on the centerline of the claim approximately 100 feet in a north direction to the north end line and 300 feet in a west direction to the west end line and 1500 feet south to the south end line and 600 feet east to the east end line and 1500 feet north to the north end line. This claim is marked by six monuments: one at each corner, one at the center of the south and north end line and one location monument along the center line of the claim.

The location monument on which this notice is posted is situated within Section 16 in Township 23 North and Range 18 W Gila Salt River Base and Meridian (GSRBM) Arizona and this claim encompasses portions of the following quarter section(s) section(s) Township(s) and Range(s) SW ¼ of Section 16 in Township 23 N Range 18 W of the GSRBM Arizona.

The locality of this claim with reference to some natural object or permanent monument and additional information (if any) concerning its locality are as follows:  
2550 feet N 57 E from SW corner of Section 16 in T 23 N R 18 W of the GSRBM.

The above information is shown on the attached map.  
DATED AND POSTED on the ground this 30 day of June 2019.

LOCATOR(s)  AGENT

Print Name(s) William Feyerabend

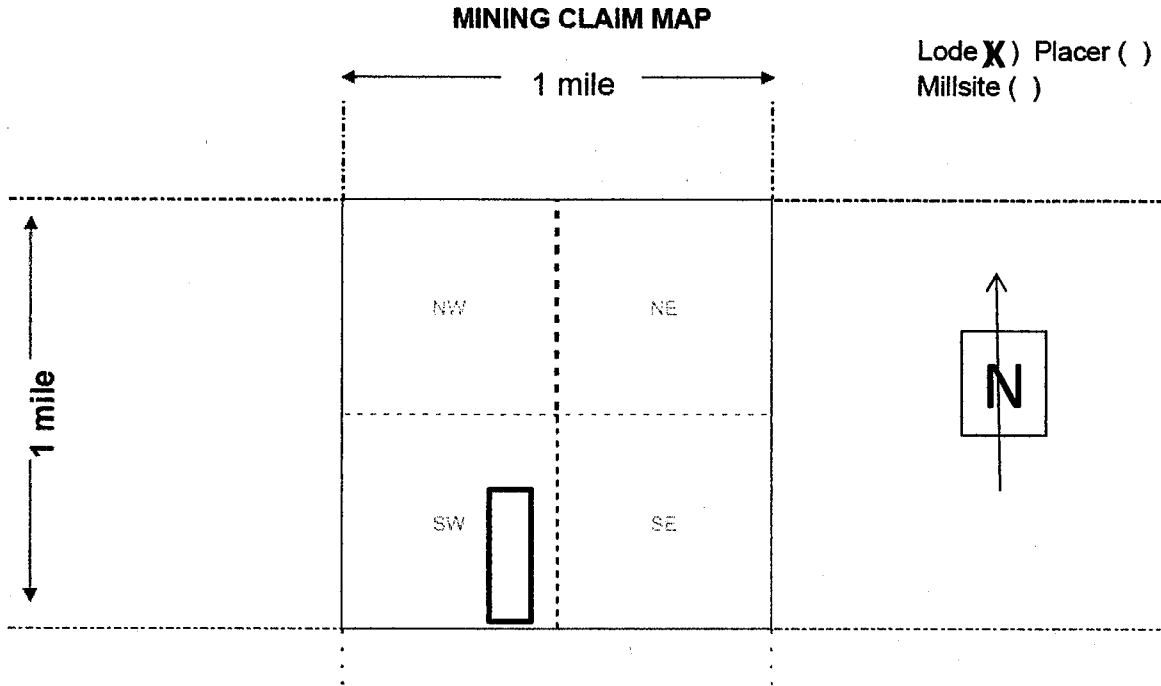
Signature(s) William Feyerabend

Cell 928-830-0721

RECEIVED  
BLM AZ STATE OFFICE  
2019 AUG 26 P 1:29  
PHOENIX, ARIZONA

AMC456983

**MINING CLAIM MAP**  
Lode ( )



AN0456983

1. The above map depicts the **FLG-81** mining claim which is located in Section 16 Township 23 N Range 18 W Gila and Salt River Base and Meridian Mohave County Arizona. Total claim acreage is 20.
2. The type of corner and location monuments used are as follows: 2" X 2" X 4' wooden posts
3. The bearings and distances in degrees and feet between this location monument and a public land survey monument is 2550 feet N 57 E from SW corner of Sec. 16 T. 23 N. R. 18 W. GSRBM. as depicted on the map.

RECEIVED  
 BLM AZ STATE OFFICE  
 2019 AUG 26 P 1:29  
 PHOENIX, ARIZONA

**LOCATION NOTICE FOR LODE MINING CLAIM**

Amendment BLM Serial # \_\_\_\_\_

NOTICE IS HEREBY GIVEN that the FLG-82 lode mining claim has been located by Flagstaff Minerals (USA) Inc.

whose current mailing address is

3411 Silverside Road Tatnall Building Suite 104  
Wilmington DE 19810

The general course of this claim is north-south and it is situated in Mohave County Arizona. This claim is 1500 feet in length and 600 feet in width.  
20 Total Claim Acreage.

This claim runs from the location monument on which this location notice is posted on the centerline of the claim approximately 100 feet in a north direction to the north end line and 300 feet in a west direction to the west end line and 1500 feet south to the south end line and 600 feet east to the east end line and 1500 feet north to the north end line. This claim is marked by six monuments: one at each corner, one at the center of the south and north end line and one location monument along the center line of the claim.

The location monument on which this notice is posted is situated within Section 16 in Township 23 North and Range 18 W Gila Salt River Base and Meridian (GSRBM) Arizona and this claim encompasses portions of the following quarter section(s) section(s) Township(s) and Range(s) SW ¼ and SE ¼ of Section 16 in Township 23 N Range 18 W of the GSRBM Arizona.

The locality of this claim with reference to some natural object or permanent monument and additional information (if any) concerning its locality are as follows:  
3100 feet N 64 E from SW corner of Section 16 in T 23 N R 18 W of the GSRBM.

The above information is shown on the attached map.

DATED AND POSTED on the ground this 30 day of June 2019.

LOCATOR(s)  AGENT

Print Name(s) William Feyerabend

Signature(s) William Feyerabend

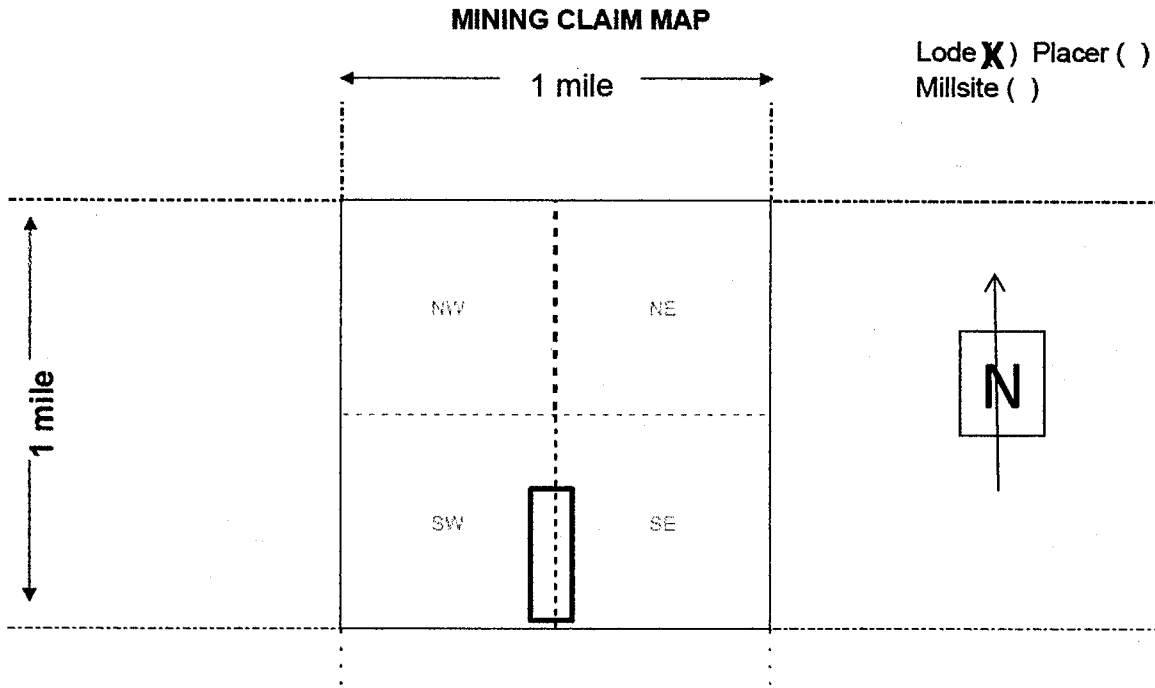
Cell 928-830-0721

AMC456984

RECEIVED  
BLM AZ STATE OFFICE  
2019 AUG 26 P 1:29  
PHOENIX, ARIZONA

**MINING CLAIM MAP**

Lode ( )



AMC456984

1. The above map depicts the **FLG-82** mining claim which is located in Section 16 Township 23 N Range 18 W Gila and Salt River Base and Meridian Mohave County Arizona. Total claim acreage is 20.
2. The type of corner and location monuments used are as follows: 2" X 2" X 4' wooden posts
3. The bearings and distances in degrees and feet between this location monument and a public land survey monument is 3100 feet N 64 E from SW corner of Sec. 16 T. 23 N. R. 18 W. GSRBM. as depicted on the map.

RECEIVED  
BLM AZ STATE OFFICE  
2019 AUG 26 P 1:29  
PHOENIX, ARIZONA

**LOCATION NOTICE FOR LODE MINING CLAIM**

Amendment BLM Serial # \_\_\_\_\_

NOTICE IS HEREBY GIVEN that the FLG-83 lode mining claim has been located by Flagstaff Minerals (USA) Inc.

whose current mailing address is

3411 Silverside Road Tatnall Building Suite 104  
Wilmington DE 19810

The general course of this claim is north-south and it is situated in Mohave County Arizona. This claim is 1500 feet in length and 600 feet in width.  
20 Total Claim Acreage.

This claim runs from the location monument on which this location notice is posted on the centerline of the claim approximately 100 feet in a north direction to the north end line and 300 feet in a west direction to the west end line and 1500 feet south to the south end line and 600 feet east to the east end line and 1500 feet north to the north end line. This claim is marked by six monuments: one at each corner, one at the center of the south and north end line and one location monument along the center line of the claim.

The location monument on which this notice is posted is situated within Section 16 in Township 23 North and Range 18 W Gila Salt River Base and Meridian (GSRBM) Arizona and this claim encompasses portions of the following quarter section(s) section(s) Township(s) and Range(s) SE ¼ of Section 16 in Township 23 N Range 18 W of the GSRBM Arizona.

The locality of this claim with reference to some natural object or permanent monument and additional information (if any) concerning its locality are as follows:  
3600 feet N 68 E from SW corner of Section 16 in T 23 N R 18 W of the GSRBM.

The above information is shown on the attached map.  
DATED AND POSTED on the ground this 30 day of June 2019.

LOCATOR(s)  AGENT

Print Name(s) William Feyerabend

Signature(s) William Feyerabend

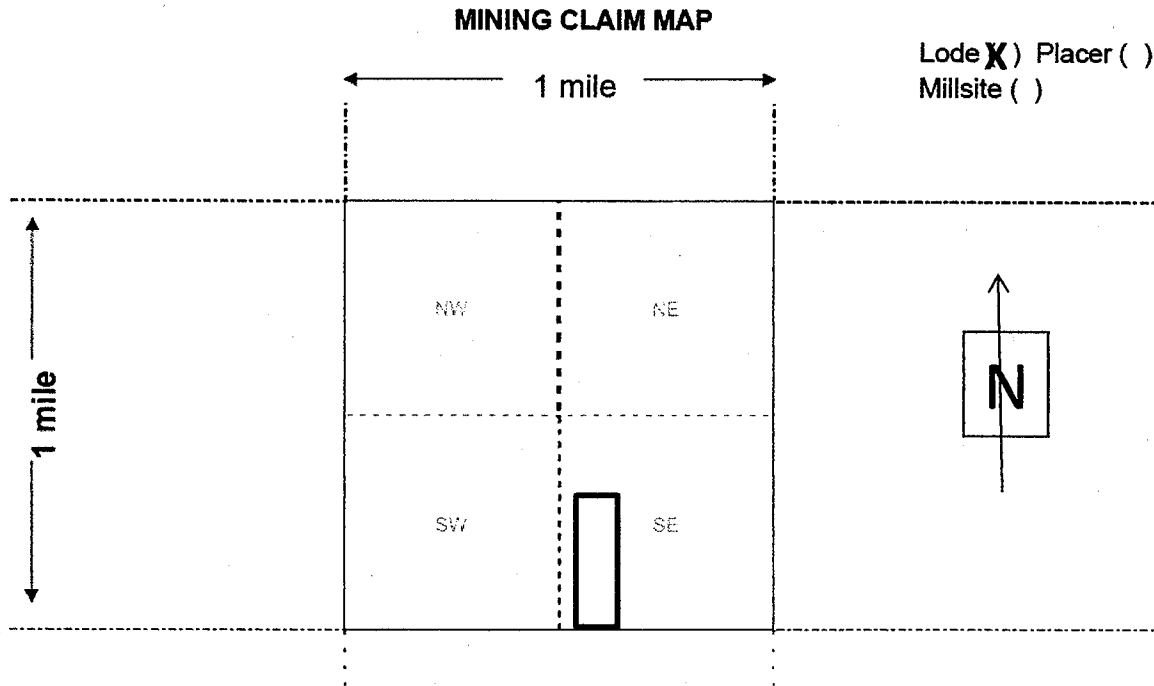
Cell 928-830-0721

RECEIVED  
BLM AZ STATE OFFICE  
2019 AUG 26 P 1:29  
PHOENIX, ARIZONA

AMC456985

**MINING CLAIM MAP**

Lode ( )



1. The above map depicts the **FLG-83** mining claim which is located in Section 16 Township 23 N Range 18 W Gila and Salt River Base and Meridian Mohave County Arizona. Total claim acreage is 20.
2. The type of corner and location monuments used are as follows: 2" X 2" X 4' wooden posts
3. The bearings and distances in degrees and feet between this location monument and a public land survey monument is 3600 feet N 68 E from SW corner of Sec. 16 T. 23 N. R. 18 W. GSRBM. as depicted on the map.

AMC456985

RECEIVED  
BLM AT STATE OFFICE  
2019 AUG 26 P 1:29  
PHOENIX, ARIZONA

**LOCATION NOTICE FOR LODE MINING CLAIM**

Amendment BLM Serial # \_\_\_\_\_

NOTICE IS HEREBY GIVEN that the FLG-84 lode mining claim has been located by Flagstaff Minerals (USA) Inc. whose current mailing address is  
3411 Silverside Road Tatnall Building Suite 104  
Wilmington DE 19810

The general course of this claim is north-south and it is situated in Mohave County Arizona. This claim is 1500 feet in length and 600 feet in width.  
20 Total Claim Acreage.

This claim runs from the location monument on which this location notice is posted on the centerline of the claim approximately 100 feet in a north direction to the north end line and 300 feet in a west direction to the west end line and 1500 feet south to the south end line and 600 feet east to the east end line and 1500 feet north to the north end line. This claim is marked by six monuments: one at each corner, one at the center of the south and north end line and one location monument along the center line of the claim.

The location monument on which this notice is posted is situated within Section 16 in Township 23 North and Range 18 W Gila Salt River Base and Meridian (GSRBM) Arizona and this claim encompasses portions of the following quarter section(s) section(s) Township(s) and Range(s) SE ¼ of Section 16 in Township 23 N Range 18 W of the GSRBM Arizona.

The locality of this claim with reference to some natural object or permanent monument and additional information (if any) concerning its locality are as follows:  
4175 feet N 71 E from SW corner of Section 16 in T 23 N R 18 W of the GSRBM.

The above information is shown on the attached map.  
DATED AND POSTED on the ground this 30 day of June 2019.

LOCATOR(s)  AGENT

Print Name(s) William Feyerabend

Signature(s) William Feyerabend

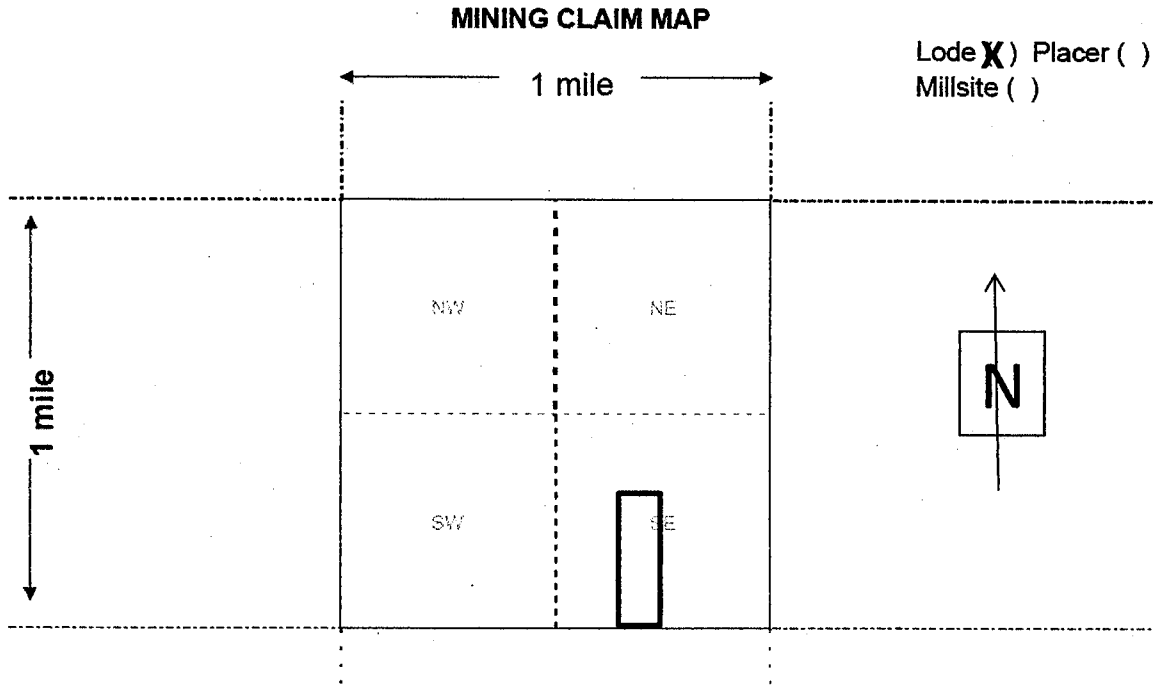
Cell 928-830-0721

AMC 456986

RECEIVED  
BLM AZ STATE OFFICE  
2019 AUG 26 P 1:29  
PHOENIX, ARIZONA

**MINING CLAIM MAP**

Lode ( )



1. The above map depicts the **FLG-84** mining claim which is located in Section 16 Township 23 N Range 18 W Gila and Salt River Base and Meridian Mohave County Arizona. Total claim acreage is 20.
2. The type of corner and location monuments used are as follows: 2" X 2" X 4' wooden posts
3. The bearings and distances in degrees and feet between this location monument and a public land survey monument is 4175 feet N 71 E from SW corner of Sec. 16 T. 23 N. R. 18 W. GSRBM. as depicted on the map.

AMC456986

RECEIVED  
BLM AZ STATE OFFICE  
2019 AUG 26 P 1:29  
PHOENIX, ARIZONA



**LOCATION NOTICE FOR LODE MINING CLAIM**

Amendment BLM Serial # \_\_\_\_\_

NOTICE IS HEREBY GIVEN that the FLG-85 lode mining claim has been located by Flagstaff Minerals (USA) Inc. whose current mailing address is

3411 Silverside Road Tatnall Building Suite 104  
Wilmington DE 19810

The general course of this claim is east-west and it is situated in Mohave County Arizona. This claim is 1500 feet in length and 600 feet in width.  
20 Total Claim Acreage.

This claim runs from the location monument on which this location notice is posted on the centerline of the claim approximately 100 feet in a east direction to the east end line and 300 feet in a north direction to the north end line and 1500 feet west to the west end line and 600 feet south to the south end line and 1500 feet east to the east end line. This claim is marked by six monuments: one at each corner, one at the center of the east and west end line and one location monument along the center line of the claim.

The location monument on which this notice is posted is situated within Section 9 in Township 23 North and Range 18 W Gila Salt River Base and Meridian (GSRBM) Arizona and this claim encompasses portions of the following quarter section(s) section(s) Township(s) and Range(s) SE ¼ of Section 9 in Township 23 N Range 18 W of the GSRBM Arizona.

The locality of this claim with reference to some natural object or permanent monument and additional information (if any) concerning its locality are as follows:  
1200 feet S 76 W from E 1/4 corner of Section 9 in T 23 N R 18 W of the GSRBM.

The above information is shown on the attached map.  
DATED AND POSTED on the ground this 21 day of July 2019.

LOCATOR(s)  AGENT

Print Name(s) William Feyerabend

Signature(s) William Feyerabend

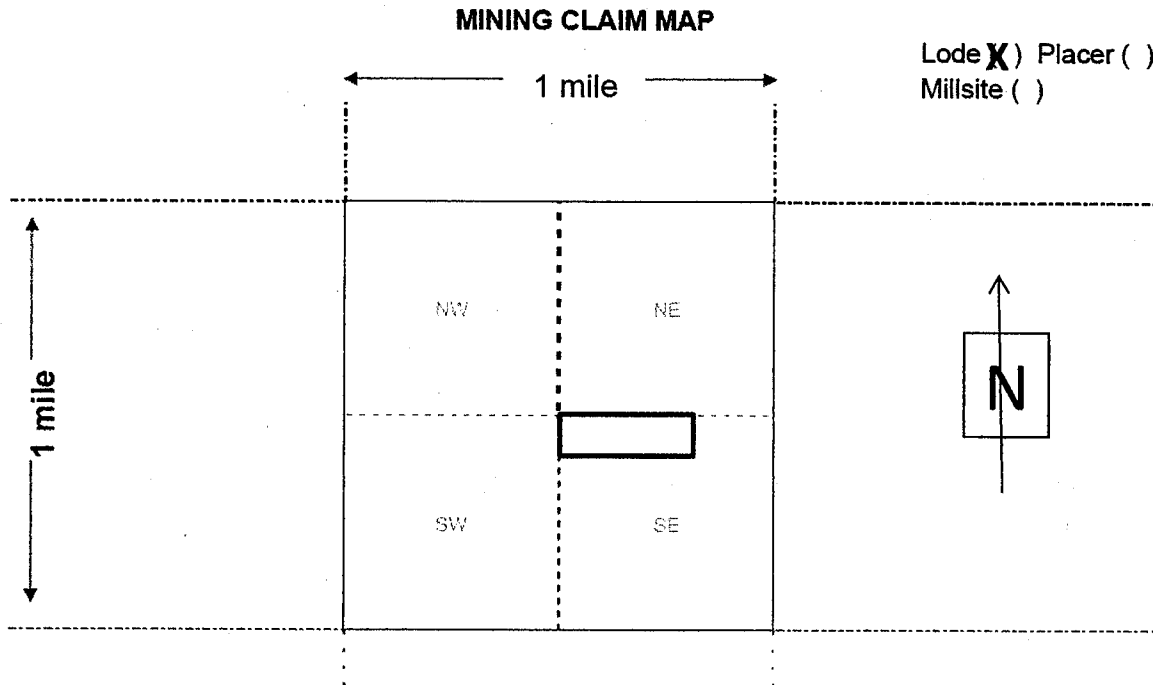
Cell 928-830-0721

AMC456987

RECEIVED  
BLM AZ STATE OFFICE  
2019 AUG 26 P 1:29  
PHOENIX, ARIZONA

**MINING CLAIM MAP**

Lode ( )



AMC456987

1. The above map depicts the **FLG-85** mining claim which is located in Section 9 Township 23 N Range 18 W Gila and Salt River Base and Meridian Mohave County Arizona. Total claim acreage is 20.
2. The type of corner and location monuments used are as follows: 2" X 2" X 4' wooden posts
3. The bearings and distances in degrees and feet between this location monument and a public land survey monument is 1200 feet S 76 W from the E ¼ corner of Sec. 9 T. 23 N. R. 18 W. GSRBM. as depicted on the map.

RECEIVED  
BLM AZ STATE OFFICE  
2010 AUG 26 P 1:30  
PHOENIX, ARIZONA

**LOCATION NOTICE FOR LODE MINING CLAIM**

Amendment BLM Serial # \_\_\_\_\_

NOTICE IS HEREBY GIVEN that the FLG-86 lode mining claim has been located by Flagstaff Minerals (USA) Inc. whose current mailing address is

3411 Silverside Road Tatnall Building Suite 104  
Wilmington DE 19810

The general course of this claim is east-west and it is situated in Mohave County Arizona. This claim is 1500 feet in length and 600 feet in width.  
20 Total Claim Acreage.

This claim runs from the location monument on which this location notice is posted on the centerline of the claim approximately 100 feet in a west direction to the west end line and 300 feet in a north direction to the north end line and 1500 feet east to the east end line and 600 feet south to the south end line and 1500 feet west to the west end line. This claim is marked by six monuments: one at each corner, one at the center of the east and west end line and one location monument along the center line of the claim.

The location monument on which this notice is posted is situated within Sections 9 in Township 23 North and Range 18 W Gila Salt River Base and Meridian (GSRBM) Arizona and this claim encompasses portions of the following quarter section(s) section(s) Township(s) and Range(s) SW ¼ Section 8 and SE ¼ of Section 9 in Township 23 N Range 18 W of the GSRBM Arizona.

The locality of this claim with reference to some natural object or permanent monument and additional information (if any) concerning its locality are as follows:  
1050 feet S 73 W from E 1/4 corner of Section 9 in T 23 N R 18 W of the GSRBM.

The above information is shown on the attached map.  
DATED AND POSTED on the ground this 21 day of July 2019.

LOCATOR(s)  AGENT

Print Name(s) William Feyerabend

Signature(s) William Feyerabend

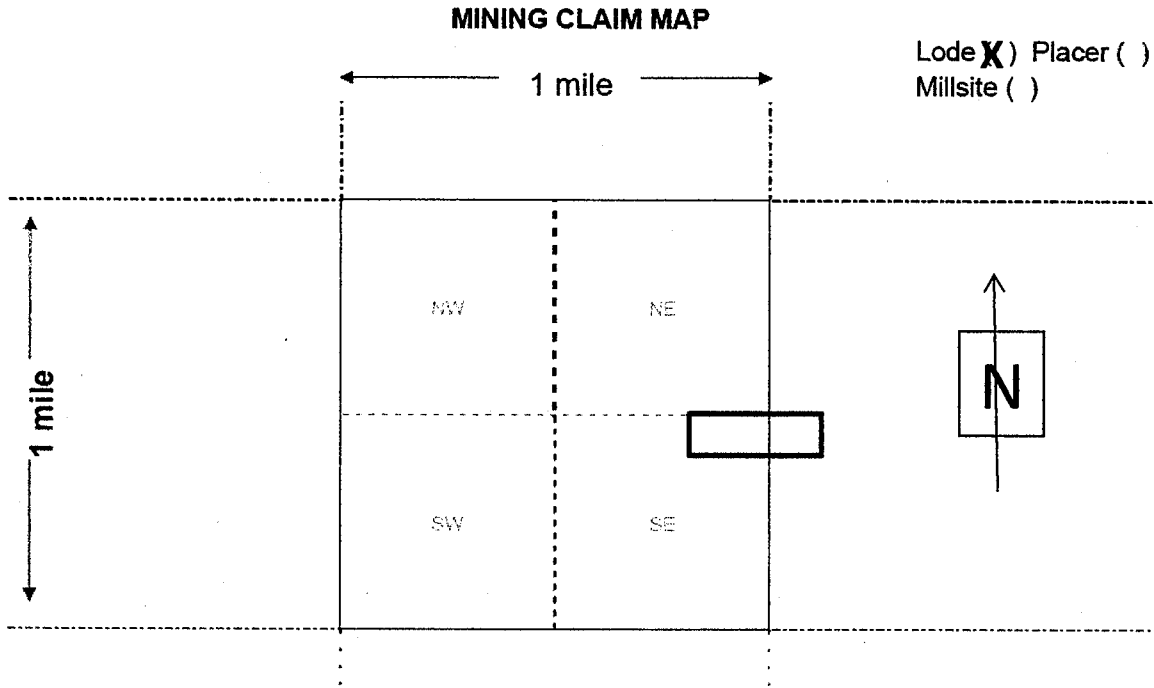
Cell 928-830-0721

RECEIVED  
BLM AZ STATE OFFICE  
2019 AUG 26 P 1:30  
PHOENIX, ARIZONA

AMC456988

**MINING CLAIM MAP**

Lode ( )



AMC456988

1. The above map depicts the **FLG-86** mining claim which is located in Sections 8 and 9 Township 23 N Range 18 W Gila and Salt River Base and Meridian Mohave County Arizona. Total claim acreage is 20.
2. The type of corner and location monuments used are as follows: 2" X 2" X 4' wooden posts
3. The bearings and distances in degrees and feet between this location monument and a public land survey monument is 1050 feet S 73 W from the E ¼ corner of Sec. 9 T. 23 N. R. 18 W. GSRBM, as depicted on the map.

RECEIVED  
BLM AZ STATE OFFICE  
2019 AUG 26 P 1:30  
PHOENIX, ARIZONA

**LOCATION NOTICE FOR LODE MINING CLAIM**

Amendment BLM Serial # \_\_\_\_\_

NOTICE IS HEREBY GIVEN that the FLG-87 lode mining claim has been located by Flagstaff Minerals (USA) Inc. whose current mailing address is

3411 Silverside Road Tatnall Building Suite 104  
Wilmington DE 19810

The general course of this claim is east-west and it is situated in Mohave County Arizona. This claim is 1500 feet in length and 600 feet in width.  
20 Total Claim Acreage.

This claim runs from the location monument on which this location notice is posted on the centerline of the claim approximately 100 feet in a east direction to the east end line and 300 feet in a north direction to the north end line and 1500 feet west to the west end line and 600 feet south to the south end line and 1500 feet east to the east end line. This claim is marked by six monuments: one at each corner, one at the center of the east and west end line and one location monument along the center line of the claim.

The location monument on which this notice is posted is situated within Section 9 in Township 23 North and Range 18 W Gila Salt River Base and Meridian (GSRBM) Arizona and this claim encompasses portions of the following quarter section(s) section(s) Township(s) and Range(s) SE ¼ of Section 9 in Township 23 N Range 18 W of the GSRBM Arizona.

The locality of this claim with reference to some natural object or permanent monument and additional information (if any) concerning its locality are as follows:  
1500 feet S 54 W from E 1/4 corner of Section 9 in T 23 N R 18 W of the GSRBM.

The above information is shown on the attached map.  
DATED AND POSTED on the ground this 21 day of July 2019.

LOCATOR(s)  AGENT

Print Name(s) William Feyerabend

Signature(s) William Feyerabend

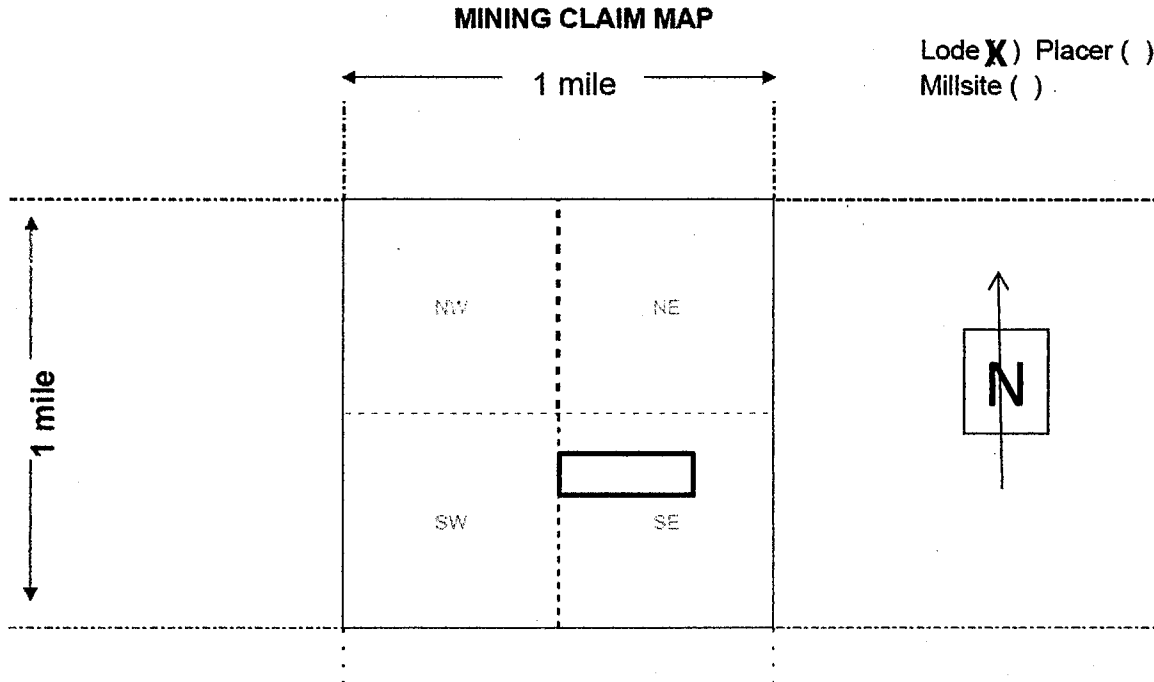
Cell 928-830-0721

RECEIVED  
BLM AZ STATE OFFICE  
2019 AUG 26 P 1:20  
PHOENIX, ARIZONA

AN456989

**MINING CLAIM MAP**

Lode ( )



AMC456989

1. The above map depicts the **FLG-87** mining claim which is located in Section 9 Township 23 N Range 18 W Gila and Salt River Base and Meridian Mohave County Arizona. Total claim acreage is 20.
2. The type of corner and location monuments used are as follows: 2" X 2" X 4' wooden posts
3. The bearings and distances in degrees and feet between this location monument and a public land survey monument is 1500 feet S 54 W from the E ¼ corner of Sec. 9 T. 23 N. R. 18 W. GSRBM. as depicted on the map.

RECEIVED  
BLM AZ STATE OFFICE  
2019 AUG 26 P 1:20  
PHOENIX, ARIZONA

**LOCATION NOTICE FOR LODE MINING CLAIM**

Amendment BLM Serial # \_\_\_\_\_

NOTICE IS HEREBY GIVEN that the FLG-88 lode mining claim has been located by Flagstaff Minerals (USA) Inc.

whose current mailing address is

3411 Silverside Road Tatnall Building Suite 104  
Wilmington DE 19810

The general course of this claim is east-west and it is situated in Mohave County Arizona. This claim is 1500 feet in length and 600 feet in width.

20 Total Claim Acreage.

This claim runs from the location monument on which this location notice is posted on the centerline of the claim approximately 100 feet in a west direction to the west end line and 300 feet in a north direction to the north end line and 1500 feet east to the east end line and 600 feet south to the south end line and 1500 feet west to the west end line. This claim is marked by six monuments: one at each corner, one at the center of the east and west end line and one location monument along the center line of the claim.

The location monument on which this notice is posted is situated within Section 9 in Township 23 North and Range 18 W Gila Salt River Base and Meridian (GSRBM) Arizona and this claim encompasses portions of the following quarter section(s) section(s) Township(s) and Range(s) SW ¼ Section 8 and SE ¼ of Section 9 in Township 23 N Range 18 W of the GSRBM Arizona.

The locality of this claim with reference to some natural object or permanent monument and additional information (if any) concerning its locality are as follows:

1400 feet S 49 W from E 1/4 corner of Section 9 in T 23 N R 18 W of the GSRBM.

The above information is shown on the attached map.

DATED AND POSTED on the ground this 21 day of July 2019.

LOCATOR(s)  AGENT

Print Name(s) William Feyerabend

Signature(s) William Feyerabend

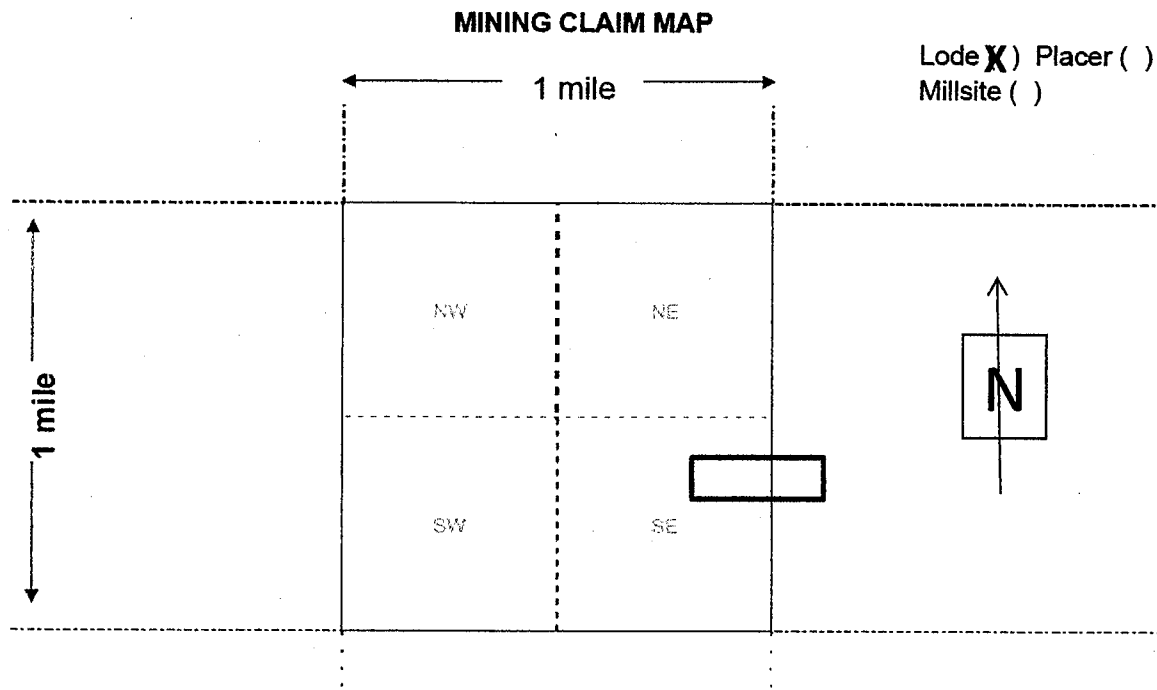
Cell 928-830-0721

RECEIVED  
BLM AZ STATE OFFICE  
2019 AUG 26 P 1:30  
PHOENIX, ARIZONA

AMC456990

**MINING CLAIM MAP**

Lode ( )



AMC456990

1. The above map depicts the **FLG-88** mining claim which is located in Sections 8 and 9 Township 23 N Range 18 W Gila and Salt River Base and Meridian Mohave County Arizona. Total claim acreage is 20.
2. The type of corner and location monuments used are as follows: 2" X 2" X 4' wooden posts
3. The bearings and distances in degrees and feet between this location monument and a public land survey monument is 1400 feet S 49 W from the E ¼ corner of Sec. 9 T. 23 N. R. 18 W. GSRBM. as depicted on the map.

RECEIVED  
BLM AZ STATE OFFICE  
2019 AUG 26 P 1:30  
PHOENIX, ARIZONA



**LOCATION NOTICE FOR LODE MINING CLAIM**

Amendment BLM Serial # \_\_\_\_\_

NOTICE IS HEREBY GIVEN that the FLG-89 lode mining claim has been located by Flagstaff Minerals (USA) Inc.

whose current mailing address is

3411 Silverside Road, Tatnall Building, Suite 104  
Wilmington, DE 19810

The general course of this claim is northwest-southeast and it is situated in Mohave County, Arizona. This claim is 1500 feet in length and 600 feet in width.  
20 Total Claim Acreage.

This claim runs from the location monument on which this location notice is posted on the centerline of the claim approximately 100 feet in a northwest direction to the northwest end line and 300 feet in a southwest direction to the southwest end line and 1500 feet southeast to the southeast end line and 600 feet northeast to the northeast end line and 1500 feet northwest to the northwest end line. This claim is marked by six monuments, one at each corner and one location monument along the center line of the claim.

The location monument on which this notice is posted is situated within Section 9 in Township 23 North and Range 18 W Gila Salt River Base and Meridian (GSRBM), Arizona and this claim encompasses portions of the following quarter section(s), section(s), Township(s) and Range(s) SE ¼ Section 4 Section 9 in Township 23 N Range 18 W of the GSRBM, Arizona.

The locality of this claim with reference to some natural object or permanent monument and additional information (if any) concerning its locality are as follows:  
2735 feet N40W from SE corner Section 9 in T 23 N R 18 W of the GSRBM.

The above information is shown on the attached map.  
DATED AND POSTED on the ground this 22 day of July , 2019.

LOCATOR(s)  AGENT

Print Name(s) William Feyerabend

Signature(s) William Feyerabend

Cell 928-830-0721

RECEIVED  
BLM AZ STATE OFFICE  
2019 AUG 26 P 1:30  
PHOENIX, ARIZONA

AMC 456991

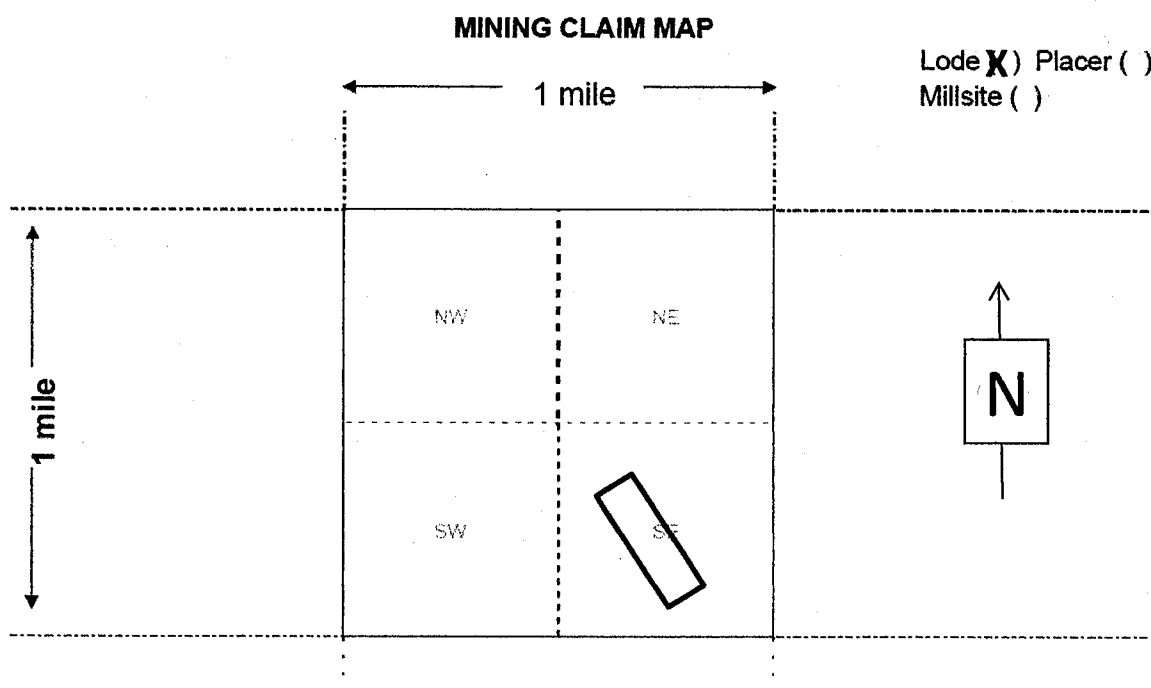
RECEIVED  
BLM AZ STATE OFFICE

2019 AUG 26 P 1:30

PHOENIX, ARIZONA

### MINING CLAIM MAP

Lode ( )



AMC456991

1. The above map depicts the **FLG-89** mining claim, which is located in Section 9 Township 23 N , Range 18 W Gila and Salt River Base and Meridian, Mohave County, Arizona. Total claim acreage is 20.

2. The type of corner and location monuments used are as follows: 2" X 2" X 4' wooden posts

3. The bearings and distances in degrees and feet between this location monument and a public land survey monument is 2735 feet N40W from SE corner of Sec. 9 T. 23 N. R. 18 W., GSRBM. as depicted on the map.

**LOCATION NOTICE FOR LODE MINING CLAIM**

Amendment BLM Serial # \_\_\_\_\_

NOTICE IS HEREBY GIVEN that the FLG-90 lode mining claim has been located by Flagstaff Minerals (USA) Inc.

whose current mailing address is

3411 Silverside Road, Tatnall Building, Suite 104  
Wilmington, DE 19810

The general course of this claim is northwest-southeast and it is situated in Mohave County, Arizona. This claim is 1500 feet in length and 600 feet in width.

20 Total Claim Acreage.

This claim runs from the location monument on which this location notice is posted on the centerline of the claim approximately 100 feet in a northwest direction to the northwest end line and 300 feet in a southwest direction to the southwest end line and 1500 feet southeast to the southeast end line and 600 feet northeast to the northeast end line and 1500 feet northwest to the northwest end line. This claim is marked by six monuments, one at each corner and one location monument along the center line of the claim.

The location monument on which this notice is posted is situated within Section 9 in Township 23 North and Range 18 W Gila Salt River Base and Meridian (GSRBM), Arizona and this claim encompasses portions of the following quarter section(s), section(s), Township(s) and Range(s) SE ¼ Section 9 in Township 23 N Range 18 W of the GSRBM, Arizona.

The locality of this claim with reference to some natural object or permanent monument and additional information (if any) concerning its locality are as follows:  
2835 feet N27W from SE corner Section 9 in T 23 N R 18 W of the GSRBM.

The above information is shown on the attached map.

DATED AND POSTED on the ground this 22 day of July, 2019.

LOCATOR(s)  AGENT

Print Name(s) William Feyerabend

Signature(s) William Feyerabend

Cell 928-830-0721

RECEIVED  
BLM AZ STATE OFFICE  
2019 AUG 26 P 1:30  
PHOENIX, ARIZONA

AMC456992

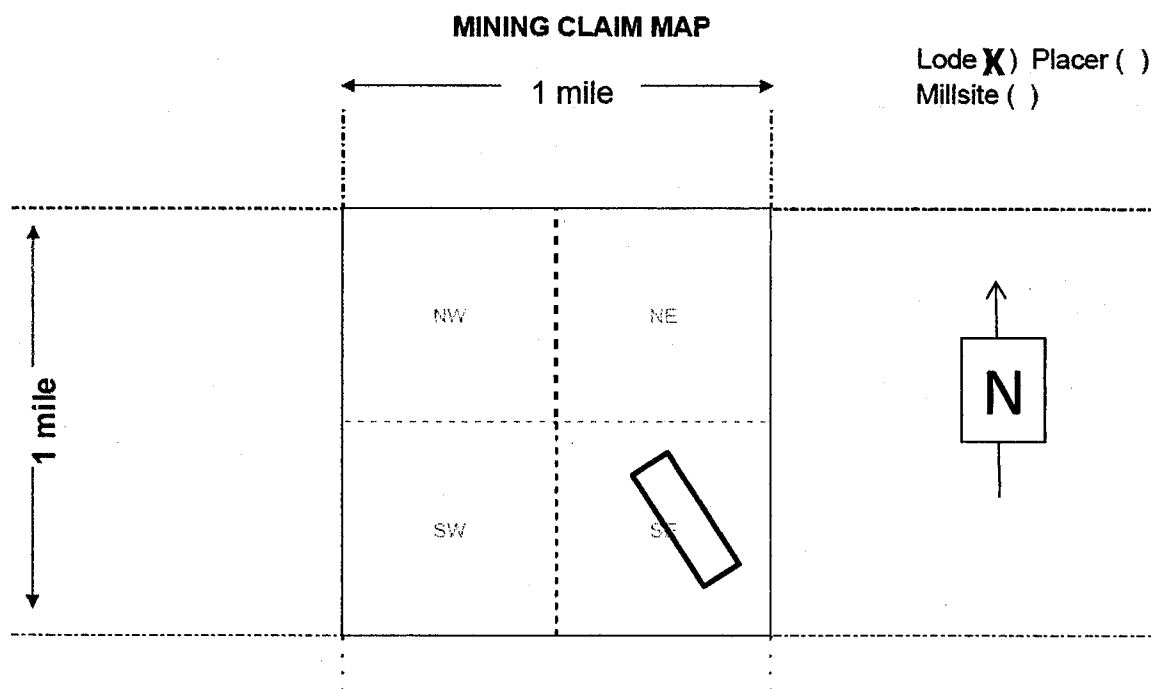
RECEIVED  
BLM AZ STAFF OFFICE

2019 AUG 26 P 1:30

PHOENIX, ARIZONA

### MINING CLAIM MAP

Lode ( )



AMC456992

1. The above map depicts the **FLG-90** mining claim, which is located in Section 9 Township 23 N , Range 18 W Gila and Salt River Base and Meridian, Mohave County, Arizona. Total claim acreage is 20.

2. The type of corner and location monuments used are as follows: 2" X 2" X 4' wooden posts

3. The bearings and distances in degrees and feet between this location monument and a public land survey monument is 2835 feet N27W from SE corner of Sec. 9 T. 23 N. R. 18 W., GSRBM. as depicted on the map.

**LOCATION NOTICE FOR LODE MINING CLAIM**

Amendment BLM Serial # \_\_\_\_\_

NOTICE IS HEREBY GIVEN that the FLG-91 lode mining claim has been located by Flagstaff Minerals (USA) Inc. whose current mailing address is

3411 Silverside Road, Tatnall Building, Suite 104  
Wilmington, DE 19810

The general course of this claim is northwest-southeast and it is situated in Mohave County, Arizona. This claim is 1500 feet in length and 600 feet in width.  
20 Total Claim Acreage.

This claim runs from the location monument on which this location notice is posted on the centerline of the claim approximately 100 feet in a northwest direction to the northwest end line and 300 feet in a southwest direction to the southwest end line and 1500 feet southeast to the southeast end line and 600 feet northeast to the northeast end line and 1500 feet northwest to the northwest end line. This claim is marked by six monuments, one at each corner and one location monument along the center line of the claim.

The location monument on which this notice is posted is situated within Section 9 in Township 23 North and Range 18 W Gila Salt River Base and Meridian (GSRBM), Arizona and this claim encompasses portions of the following quarter section(s), section(s), Township(s) and Range(s) SE ¼ Section 9 and NW ¼ Section 16 in Township 23 N Range 18 W of the GSRBM, Arizona.

The locality of this claim with reference to some natural object or permanent monument and additional information (if any) concerning its locality are as follows:  
1225 feet N43W from SE corner Section 9 in T 23 N R 18 W of the GSRBM.

The above information is shown on the attached map.  
DATED AND POSTED on the ground this 22 day of July, 2019.

LOCATOR(s)  AGENT

Print Name(s) William Feyerabend

Signature(s) William Feyerabend

Cell 928-830-0721

AMC 456993

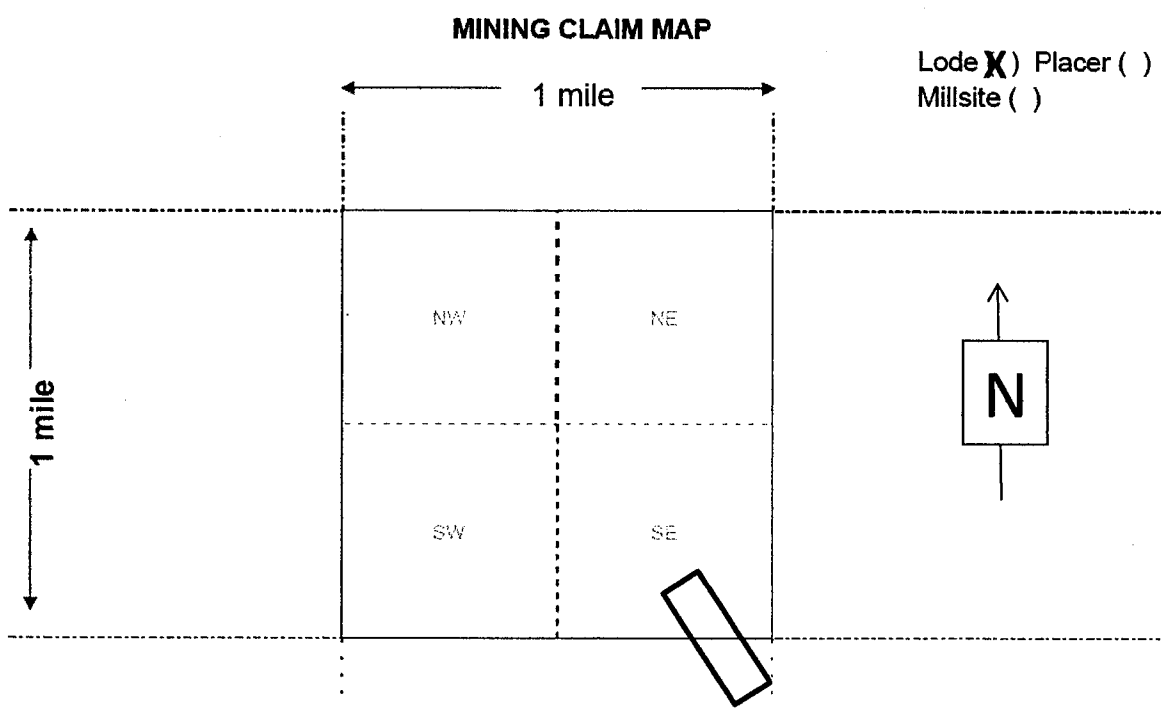
RECEIVED  
BLM ARIZONA STATE OFFICE  
2019 AUG 26 P 1:30  
PHOENIX, ARIZONA

RECEIVED  
BLM AZ STATE OFFICE

2019 AUG 26 P 1:30

PHOENIX, ARIZONA

**MINING CLAIM MAP**  
Lode ( )



AMC456993

1. The above map depicts the **FLG-91** mining claim, which is located in Sections 9 and 16 Township 23 N Range 18 W Gila and Salt River Base and Meridian, Mohave County, Arizona. Total claim acreage is 20.
2. The type of corner and location monuments used are as follows: 2" X 2" X 4' wooden posts
3. The bearings and distances in degrees and feet between this location monument and a public land survey monument is 1225 feet N43E from SE corner of Sec. 9 T. 23 N. R. 18 W., GSRBM. as depicted on the map.

**LOCATION NOTICE FOR LODE MINING CLAIM**

Amendment BLM Serial # \_\_\_\_\_

NOTICE IS HEREBY GIVEN that the FLG-92 lode mining claim has been located by Flagstaff Minerals (USA) Inc.

whose current mailing address is

3411 Silverside Road, Tatnall Building, Suite 104  
Wilmington, DE 19810

The general course of this claim is northwest-southeast and it is situated in Mohave County, Arizona. This claim is 1500 feet in length and 600 feet in width.

20 Total Claim Acreage.

This claim runs from the location monument on which this location notice is posted on the centerline of the claim approximately 100 feet in a northwest direction to the northwest end line and 300 feet in a southwest direction to the southwest end line and 1500 feet southeast to the southeast end line and 600 feet northeast to the northeast end line and 1500 feet northwest to the northwest end line. This claim is marked by six monuments, one at each corner and one location monument along the center line of the claim.

The location monument on which this notice is posted is situated within Section 9 in Township 23 North and Range 18 W Gila Salt River Base and Meridian (GSRBM), Arizona and this claim encompasses portions of the following quarter section(s), section(s), Township(s) and Range(s) SE ¼ Section 9 SW ¼ Section 10 NW ¼ Section 15 and NE ¼ Section 16 in Township 23 N Range 18 W of the GSRBM, Arizona.

The locality of this claim with reference to some natural object or permanent monument and additional information (if any) concerning its locality are as follows:  
1220 feet N16W from SE corner Section 9 in T 23 N R 18 W of the GSRBM.

The above information is shown on the attached map.

DATED AND POSTED on the ground this 22 day of July, 2019.

LOCATOR(s)  AGENT

Print Name(s) William Feyerabend

Signature(s) William Feyerabend

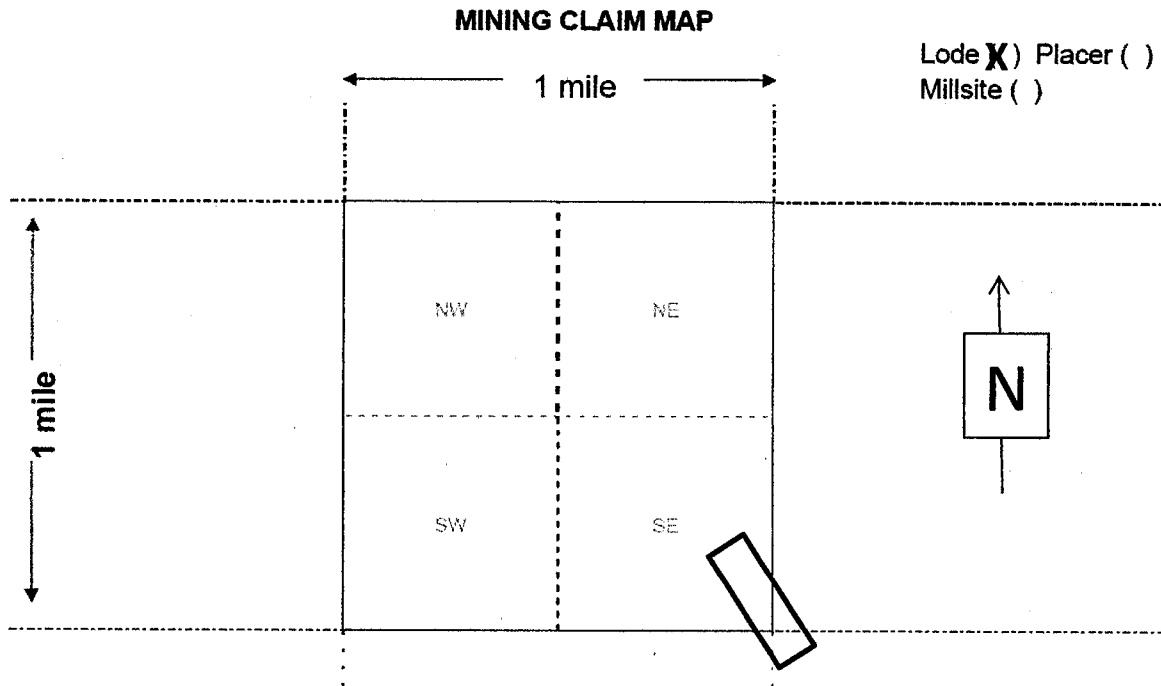
Cell 928-830-0721

RECEIVED  
BLM AZ STATE OFFICE  
2019 AUG 26 P 1:30  
PHOENIX, ARIZONA

AHC456994

**MINING CLAIM MAP**

Lode ( )



AMC456994

1. The above map depicts the **FLG-92** mining claim, which is located in Sections 9 10 15 and 16 Township 23 N Range 18 W Gila and Salt River Base and Meridian, Mohave County, Arizona. Total claim acreage is 20.

2. The type of corner and location monuments used are as follows: 2" X 2" X 4' wooden posts

3. The bearings and distances in degrees and feet between this location monument and a public land survey monument is 1220 feet N16W from SE corner of Sec. 9 T. 23 N. R. 18 W., GSRBM. as depicted on the map.

RECEIVED  
BLM AZ STATE OFFICE  
2019 AUG 26 P 1:31  
PHOENIX, ARIZONA



**LOCATION NOTICE FOR LODE MINING CLAIM**

Amendment BLM Serial # \_\_\_\_\_

NOTICE IS HEREBY GIVEN that the FLG-93 lode mining claim has been located by Flagstaff Minerals (USA) Inc.

whose current mailing address is

3411 Silverside Road, Tatnall Building, Suite 104  
Wilmington, DE 19810

The general course of this claim is northwest-southeast and it is situated in Mohave County, Arizona. This claim is 1500 feet in length and 600 feet in width.

20 Total Claim Acreage.

This claim runs from the location monument on which this location notice is posted on the centerline of the claim approximately 100 feet in a northwest direction to the northwest end line and 300 feet in a southwest direction to the southwest end line and 1500 feet southeast to the southeast end line and 600 feet northeast to the northeast end line and 1500 feet northwest to the northwest end line. This claim is marked by six monuments, one at each corner and one location monument along the center line of the claim.

The location monument on which this notice is posted is situated within Section 16 in Township 23 North and Range 18 W Gila Salt River Base and Meridian (GSRBM), Arizona and this claim encompasses portions of the following quarter section(s), section(s), Township(s) and Range(s) NW ¼ Section 15 and NE ¼ Section 16 in Township 23 N Range 18 W of the GSRBM, Arizona.

The locality of this claim with reference to some natural object or permanent monument and additional information (if any) concerning its locality are as follows:

560 feet S29W from NE corner Section 16 in T 23 N R 18 W of the GSRBM.

The above information is shown on the attached map.

DATED AND POSTED on the ground this 22 day of July, 2019.

LOCATOR(s)  AGENT

Print Name(s) William Feyerabend

Signature(s) William Feyerabend

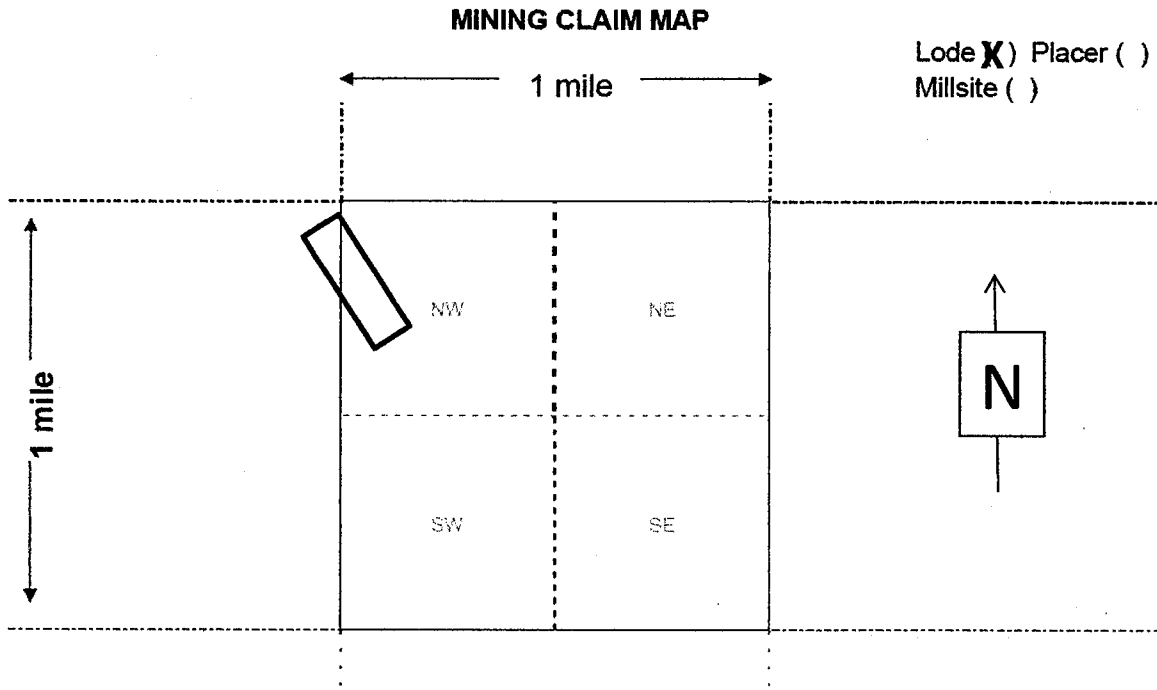
Cell 928-830-0721

RECEIVED  
BLM AZ STAFF OFFICE  
2019 AUG 26 P 1:31  
PHOENIX, ARIZONA

AMC456995

**MINING CLAIM MAP**

Lode ( )



AMC 456995

1. The above map depicts the **FLG-93** mining claim, which is located in Sections 15 and 16 Township 23 N Range 18 W Gila and Salt River Base and Meridian, Mohave County, Arizona. Total claim acreage is 20.
2. The type of corner and location monuments used are as follows: 2" X 2" X 4' wooden posts
3. The bearings and distances in degrees and feet between this location monument and a public land survey monument is 560 feet S29W from SE corner of Sec. 9 T. 23 N. R. 18 W., GSRBM. as depicted on the map.

RECEIVED  
BLM AZ STATE OFFICE  
2019 AUG 26 P 1:31  
PHOENIX, ARIZONA

**LOCATION NOTICE FOR LODE MINING CLAIM**

Amendment BLM Serial # \_\_\_\_\_

NOTICE IS HEREBY GIVEN that the FLG-94 lode mining claim has been located by Flagstaff Minerals (USA) Inc. whose current mailing address is  
3411 Silverside Road, Tatnall Building, Suite 104  
Wilmington, DE 19810

The general course of this claim is northwest-southeast and it is situated in Mohave County, Arizona. This claim is 1500 feet in length and 600 feet in width.  
20 Total Claim Acreage.

This claim runs from the location monument on which this location notice is posted on the centerline of the claim approximately 100 feet in a northwest direction to the northwest end line and 300 feet in a southwest direction to the southwest end line and 1500 feet southeast to the southeast end line and 600 feet northeast to the northeast end line and 1500 feet northwest to the northwest end line. This claim is marked by six monuments, one at each corner and one location monument along the center line of the claim.

The location monument on which this notice is posted is situated within Section 15 in Township 23 North and Range 18 W Gila Salt River Base and Meridian (GSRBM), Arizona and this claim encompasses portions of the following quarter section(s), section(s), Township(s) and Range(s) NW ¼ Section 15 in Township 23 N Range 18 W of the GSRBM, Arizona.

The locality of this claim with reference to some natural object or permanent monument and additional information (if any) concerning its locality are as follows:  
280 feet S45E from NW corner Section 15 in T 23 N R 18 W of the GSRBM.

The above information is shown on the attached map.  
DATED AND POSTED on the ground this 22 day of July, 2019.

LOCATOR(s)  AGENT

Print Name(s) William Feyerabend

Signature(s) William Feyerabend

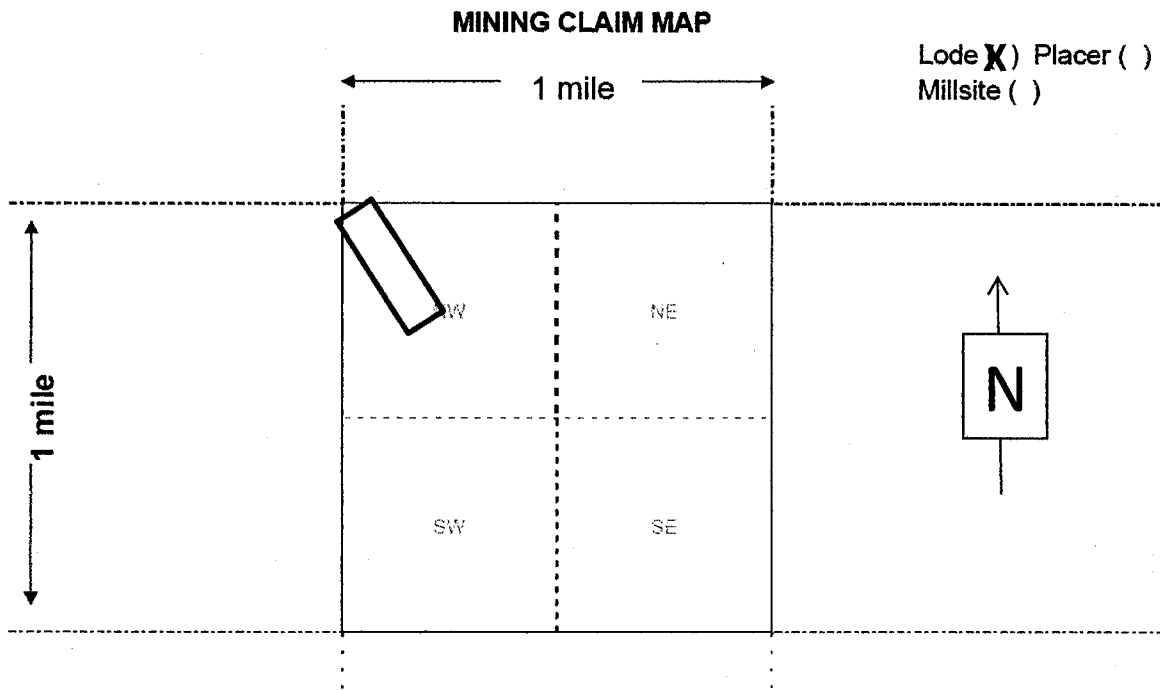
Cell 928-830-0721

RECEIVED  
BLM AZ STATE OFFICE  
2019 AUG 26 P 1:31  
PHOENIX, ARIZONA

AMC 456996

**MINING CLAIM MAP**

Lode ( )



1. The above map depicts the **FLG-94** mining claim, which is located in Sections 15 and 16 Township 23 N Range 18 W Gila and Salt River Base and Meridian, Mohave County, Arizona. Total claim acreage is 20.
2. The type of corner and location monuments used are as follows: 2" X 2" X 4' wooden posts
3. The bearings and distances in degrees and feet between this location monument and a public land survey monument is 280 feet S45E from NW corner of Sec. 15 T. 23 N. R. 18 W., GSRBM. as depicted on the map.

AMC456996

RECEIVED  
BLM AZ STATE OFFICE  
2019 AUG 26 P 1:31  
PHOENIX, ARIZONA

**LOCATION NOTICE FOR LODE MINING CLAIM**

Amendment BLM Serial # \_\_\_\_\_

NOTICE IS HEREBY GIVEN that the FLG-95 lode mining claim has been located by Flagstaff Minerals (USA) Inc. whose current mailing address is

3411 Silverside Road, Tatnall Building, Suite 104  
Wilmington, DE 19810

The general course of this claim is northwest-southeast and it is situated in Mohave County, Arizona. This claim is 1500 feet in length and 600 feet in width.  
20 Total Claim Acreage.

This claim runs from the location monument on which this location notice is posted on the centerline of the claim approximately 100 feet in a northwest direction to the northwest end line and 300 feet in a southwest direction to the southwest end line and 1500 feet southeast to the southeast end line and 600 feet northeast to the northeast end line and 1500 feet northwest to the northwest end line. This claim is marked by six monuments, one at each corner and one location monument along the center line of the claim.

The location monument on which this notice is posted is situated within Section 15 in Township 23 North and Range 18 W Gila Salt River Base and Meridian (GSRBM), Arizona and this claim encompasses portions of the following quarter section(s), section(s), Township(s) and Range(s) NW ¼ and SW ¼ Section 15 in Township 23 N Range 18 W of the GSRBM, Arizona.

The locality of this claim with reference to some natural object or permanent monument and additional information (if any) concerning its locality are as follows:  
1885 feet S23E from NW corner Section 15 in T 23 N R 18 W of the GSRBM.

The above information is shown on the attached map.  
DATED AND POSTED on the ground this\_\_22\_\_ day of July, 2019.

LOCATOR(s)  AGENT

Print Name(s) William Feyerabend

Signature(s) William Feyerabend

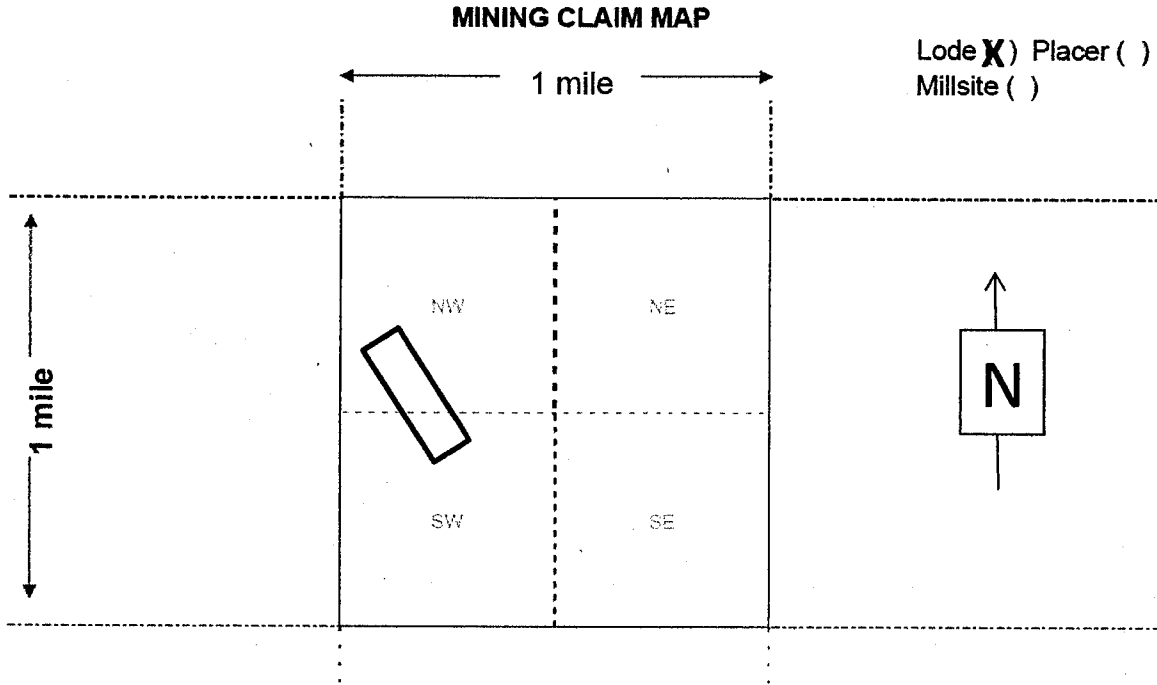
Cell 928-830-0721

RECEIVED  
BLM AZ STAFF OFFICE  
2019 AUG 26 P 1:31  
PHOENIX, ARIZONA

AMC456997

**MINING CLAIM MAP**

Lode ( )



1. The above map depicts the **FLG-95** mining claim, which is located in Sections 15 Township 23 N Range 18 W Gila and Salt River Base and Meridian, Mohave County, Arizona. Total claim acreage is 20.
2. The type of corner and location monuments used are as follows: 2" X 2" X 4' wooden posts
3. The bearings and distances in degrees and feet between this location monument and a public land survey monument is 1885 feet S23E from NW corner of Sec. 15 T. 23 N. R. 18 W., GSRBM. as depicted on the map.

AMC456997

RECEIVED  
BLM AZ STATE OFFICE  
2019 AUG 26 P 1:31  
PHOENIX, ARIZONA

**LOCATION NOTICE FOR LODE MINING CLAIM**

Amendment BLM Serial # \_\_\_\_\_

NOTICE IS HEREBY GIVEN that the FLG-96 lode mining claim has been located by Flagstaff Minerals (USA) Inc. whose current mailing address is

3411 Silverside Road, Tatnall Building, Suite 104  
Wilmington, DE 19810

The general course of this claim is northwest-southeast and it is situated in Mohave County, Arizona. This claim is 1500 feet in length and 600 feet in width.  
20 Total Claim Acreage.

This claim runs from the location monument on which this location notice is posted on the centerline of the claim approximately 100 feet in a northwest direction to the northwest end line and 300 feet in a southwest direction to the southwest end line and 1500 feet southeast to the southeast end line and 600 feet northeast to the northeast end line and 1500 feet northwest to the northwest end line. This claim is marked by six monuments, one at each corner and one location monument along the center line of the claim.

The location monument on which this notice is posted is situated within Section 15 in Township 23 North and Range 18 W Gila Salt River Base and Meridian (GSRBM), Arizona and this claim encompasses portions of the following quarter section(s), section(s), Township(s) and Range(s) NW ¼ and SW ¼ Section 15 in Township 23 N. Range 18 W of the GSRBM, Arizona.

The locality of this claim with reference to some natural object or permanent monument and additional information (if any) concerning its locality are as follows:  
1700 feet S42E from NW corner Section 15 in T 23 N R 18 W of the GSRBM.

The above information is shown on the attached map.  
DATED AND POSTED on the ground this 22 day of July, 2019.

LOCATOR(s)  AGENT

Print Name(s) William Feyerabend

Signature(s) William Feyerabend

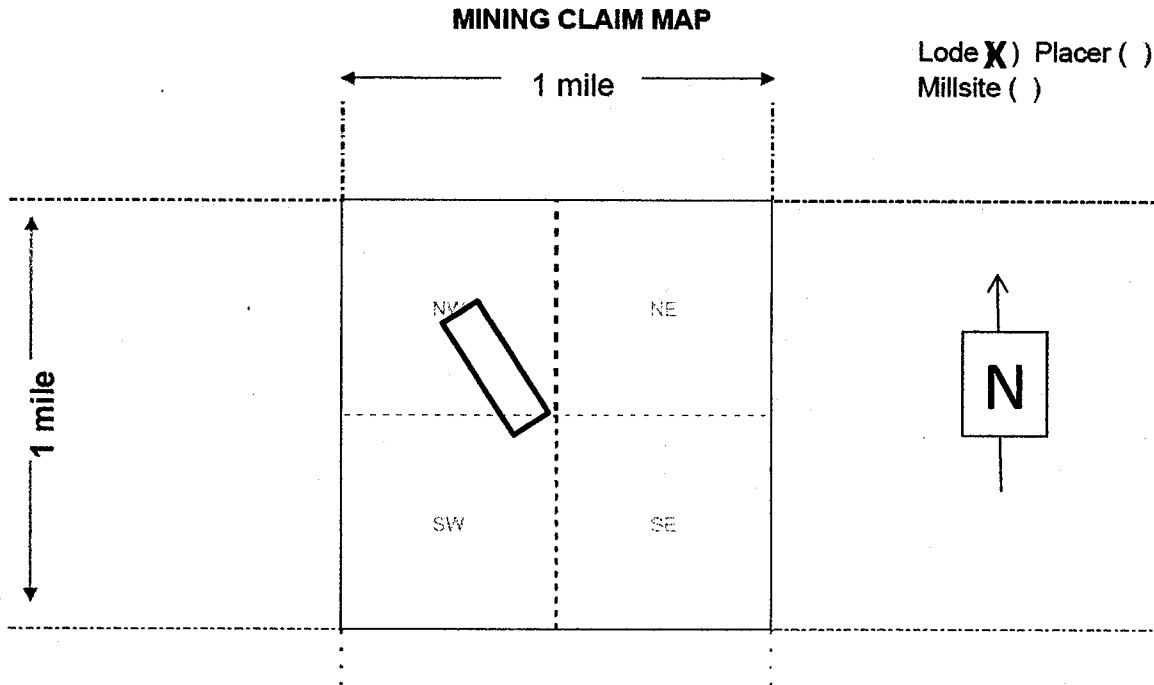
Cell 928-830-0721

AMC456998

RECEIVED  
BLM AZ STATE OFFICE  
2019 AUG 26 P 1:31  
PHOENIX, ARIZONA

**MINING CLAIM MAP**

Lode ( )



AMC456998

1. The above map depicts the **FLG-96** mining claim, which is located in Sections 15 Township 23 N Range 18 W Gila and Salt River Base and Meridian, Mohave County, Arizona. Total claim acreage is 20.
2. The type of corner and location monuments used are as follows: 2" X 2" X 4' wooden posts
3. The bearings and distances in degrees and feet between this location monument and a public land survey monument is 1700 feet S42E from NW corner of Sec. 15 T. 23 N. R. 18 W., GSRBM, as depicted on the map.

RECEIVED  
BLM AZ STATE OFFICE  
2019 AUG 26 P 1:31  
PHOENIX, ARIZONA



**LOCATION NOTICE FOR LODE MINING CLAIM**

Amendment BLM Serial # \_\_\_\_\_

NOTICE IS HEREBY GIVEN that the FLG-97 lode mining claim has been located by Flagstaff Minerals (USA) Inc. whose current mailing address is  
3411 Silverside Road, Tatnall Building, Suite 104  
Wilmington, DE 19810

The general course of this claim is northwest-southeast and it is situated in Mohave County, Arizona. This claim is 1500 feet in length and 600 feet in width.  
20 Total Claim Acreage.

This claim runs from the location monument on which this location notice is posted on the centerline of the claim approximately 100 feet in a northwest direction to the northwest end line and 300 feet in a southwest direction to the southwest end line and 1500 feet southeast to the southeast end line and 600 feet northeast to the northeast end line and 1500 feet northwest to the northwest end line. This claim is marked by six monuments, one at each corner and one location monument along the center line of the claim.

The location monument on which this notice is posted is situated within Section 15 in Township 23 North and Range 18 W Gila Salt River Base and Meridian (GSRBM), Arizona and this claim encompasses portions of the following quarter section(s), section(s), Township(s) and Range(s) SW ¼ Section 15 in Township 23 N Range 18 W of the GSRBM, Arizona.

The locality of this claim with reference to some natural object or permanent monument and additional information (if any) concerning its locality are as follows:  
3350 feet S28E from NW corner Section 15 in T 23 N R 18 W of the GSRBM.

The above information is shown on the attached map.  
DATED AND POSTED on the ground this 22 day of July, 2019.

LOCATOR(s)  AGENT

Print Name(s) William Feyerabend

Signature(s) William Feyerabend

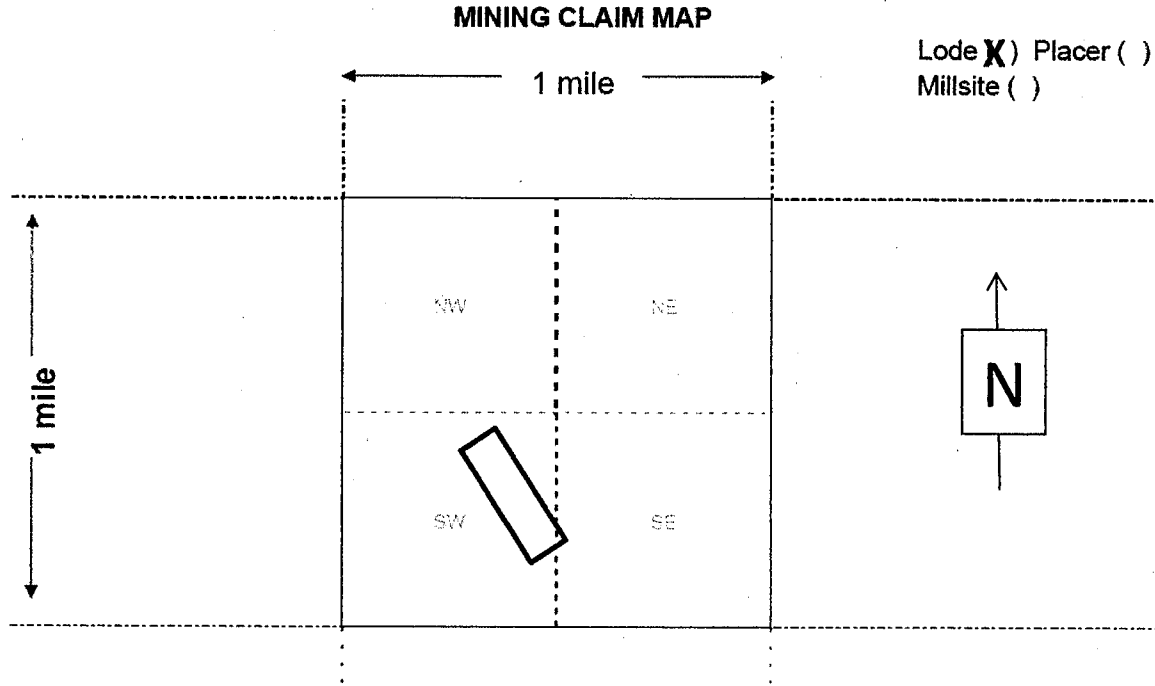
Cell 928-830-0721

RECEIVED  
BLM AZ STATE OFFICE  
2019 AUG 26 P 1:31  
PHOENIX, ARIZONA

AMC456999

**MINING CLAIM MAP**

Lode ( )



AMC456999

1. The above map depicts the **FLG-97** mining claim, which is located in Sections 15 Township 23 N Range 18 W Gila and Salt River Base and Meridian, Mohave County, Arizona. Total claim acreage is 20.
2. The type of corner and location monuments used are as follows: 2" X 2" X 4' wooden posts
3. The bearings and distances in degrees and feet between this location monument and a public land survey monument is 3350 feet S28E from NW corner of Sec. 15 T. 23 N. R. 18 W., GSRBM. as depicted on the map.

RECEIVED  
BLM AZ STATE OFFICE  
2019 AUG 26 P 1:31  
PHOENIX, ARIZONA

**LOCATION NOTICE FOR LODE MINING CLAIM**

Amendment BLM Serial # \_\_\_\_\_

NOTICE IS HEREBY GIVEN that the FLG-98 lode mining claim has been located by Flagstaff Minerals (USA) Inc. whose current mailing address is

3411 Silverside Road, Tatnall Building, Suite 104  
Wilmington, DE 19810

The general course of this claim is northwest-southeast and it is situated in Mohave County, Arizona. This claim is 1500 feet in length and 600 feet in width.  
20 Total Claim Acreage.

This claim runs from the location monument on which this location notice is posted on the centerline of the claim approximately 100 feet in a northwest direction to the northwest end line and 300 feet in a southwest direction to the southwest end line and 1500 feet southeast to the southeast end line and 600 feet northeast to the northeast end line and 1500 feet northwest to the northwest end line. This claim is marked by six monuments, one at each corner and one location monument along the center line of the claim.

The location monument on which this notice is posted is situated within Section 15 in Township 23 North and Range 18 W Gila Salt River Base and Meridian (GSRBM), Arizona and this claim encompasses portions of the following quarter section(s), section(s), Township(s) and Range(s) SW ¼ and SE ¼ Section 15 in Township 23 N Range 18 W of the GSRBM, Arizona.

The locality of this claim with reference to some natural object or permanent monument and additional information (if any) concerning its locality are as follows:  
3410 feet S40E from NW corner Section 15 in T 23 N R 18 W of the GSRBM.

The above information is shown on the attached map.  
DATED AND POSTED on the ground this 22 day of July, 2019.

LOCATOR(s)  AGENT

Print Name(s) William Feyerabend

Signature(s) William Feyerabend

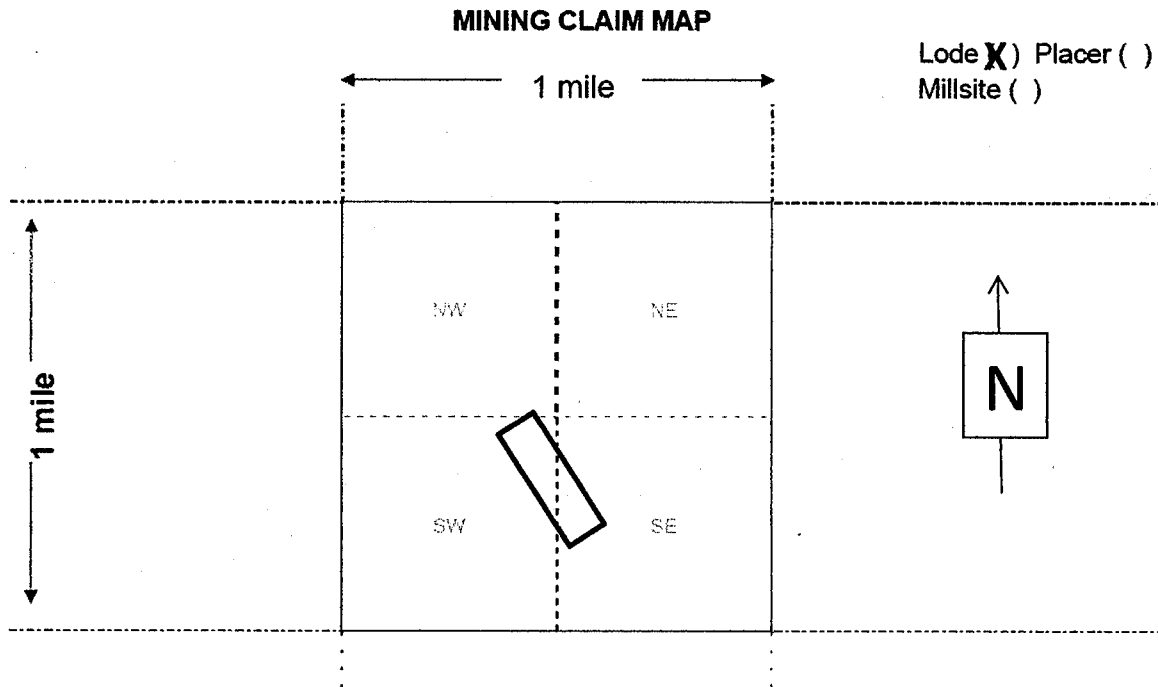
Cell 928-830-0721

AMC457000

RECEIVED  
BLM AZ STATE OFFICE  
2019 AUG 26 P 1:31  
PHOENIX, ARIZONA

**MINING CLAIM MAP**

Lode ( )



AMC451000

1. The above map depicts the **FLG-98** mining claim, which is located in Sections 15 Township 23 N Range 18 W Gila and Salt River Base and Meridian, Mohave County, Arizona. Total claim acreage is 20.

2. The type of corner and location monuments used are as follows: 2" X 2" X 4' wooden posts

3. The bearings and distances in degrees and feet between this location monument and a public land survey monument is 3410 feet S40E from NW corner of Sec. 15 T. 23 N. R. 18 W., GSRBM. as depicted on the map.

RECEIVED  
BLM AZ STATE OFFICE  
2019 AUG 26 P 1:34  
PHOENIX, ARIZONA

**LOCATION NOTICE FOR LODE MINING CLAIM**

Amendment BLM Serial # \_\_\_\_\_

NOTICE IS HEREBY GIVEN that the **FLG-99** lode mining claim has been located by Flagstaff Minerals (USA) Inc. whose current mailing address is

3411 Silverside Road Tatnall Building Suite 104  
Wilmington DE 19810

The general course of this claim is north-south and it is situated in Mohave County Arizona. This claim is 1500 feet in length and 600 feet in width.  
20 Total Claim Acreage.

This claim runs from the location monument on which this location notice is posted on the centerline of the claim approximately 100 feet in a north direction to the north end line and 300 feet in a west direction to the west end line and 800 feet south to the south end line and 600 feet east to the east end line and 800 feet north to the north end line. This claim is marked by six monuments: one at each corner, one at the center of the south and north end line and one location monument along the center line of the claim.

The location monument on which this notice is posted is situated within Section 8 in Township 23 North and Range 18 W Gila Salt River Base and Meridian (GSRBM) Arizona and this claim encompasses portions of the following quarter section(s) section(s) Township(s) and Range(s) NW ¼ and SW ¼ of Section 9 in Township 23 N Range 18 W of the GSRBM Arizona.

The locality of this claim with reference to some natural object or permanent monument and additional information (if any) concerning its locality are as follows:  
2900 feet S44E from the NW corner of Section 9 as shown on the attached map.

DATED AND POSTED on the ground this 10 day of August 2019.

LOCATOR(s)  AGENT

Print Name(s) William Feyerabend

Signature(s) William Feyerabend

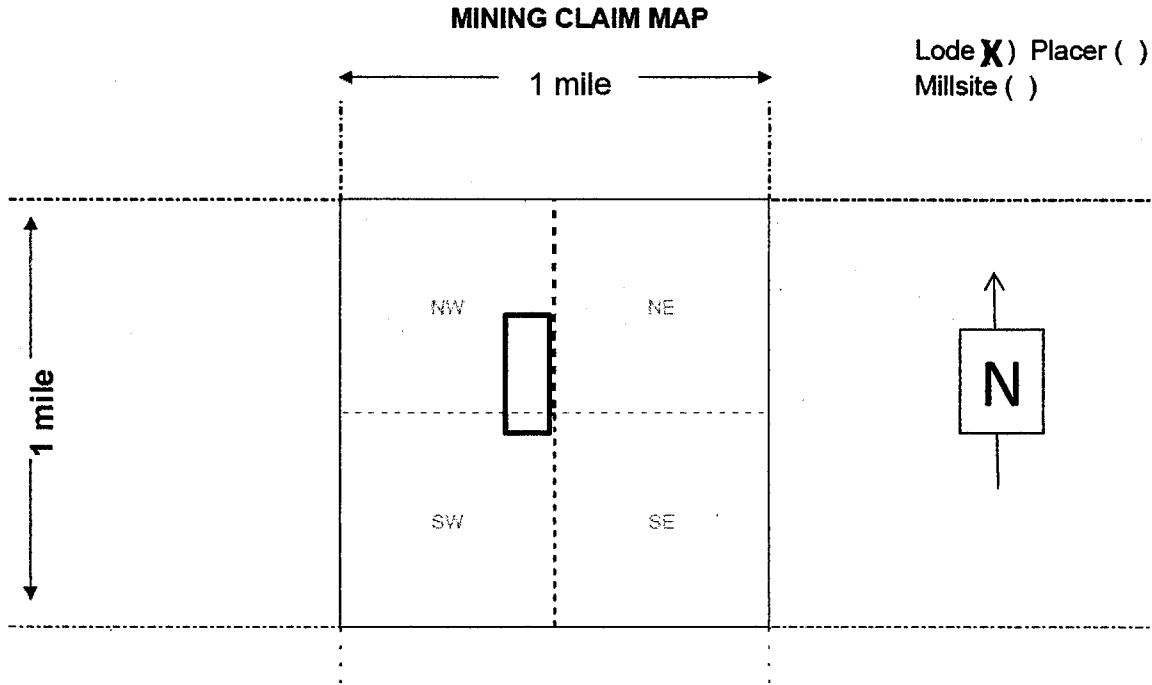
Cell 928-830-0721

AMC457001

RECEIVED  
BLM AZ STATE OFFICE  
2019 AUG 26 P 1:32  
PHOENIX, ARIZONA

**MINING CLAIM MAP**

Lode ( )



1. The above map depicts the **FLG-99** mining claim which is located in Section 9 Township 23 N Range 18 W Gila and Salt River Base and Meridian Mohave County Arizona. Total claim acreage is 20.
2. The type of corner and location monuments used are as follows: 2" X 2" X 4' wooden posts
3. The bearings and distances in degrees and feet between this location monument and a public land survey monument is 2,900 feet S 44 E from NW corner of Sec. 9 T. 23 N. R. 18 W. GSRBM. as depicted on the map.

AMC 457001

RECEIVED  
BLM AZ STATE OFFICE  
2019 AUG 26 P 1:32  
PHOENIX, ARIZONA

**LOCATION NOTICE FOR LODE MINING CLAIM**

Amendment BLM Serial # \_\_\_\_\_

NOTICE IS HEREBY GIVEN that the FLG-100 lode mining claim has been located by Flagstaff Minerals (USA) Inc. whose current mailing address is

3411 Silverside Road Tatnall Building Suite 104  
Wilmington DE 19810

The general course of this claim is north-south and it is situated in Mohave County Arizona. This claim is 1500 feet in length and 600 feet in width.  
20 Total Claim Acreage.

This claim runs from the location monument on which this location notice is posted on the centerline of the claim approximately 100 feet in a north direction to the north end line and 300 feet in a west direction to the west end line and 800 feet south to the south end line and 600 feet east to the east end line and 800 feet north to the north end line. This claim is marked by six monuments: one at each corner, one at the center of the south and north end line and one location monument along the center line of the claim.

The location monument on which this notice is posted is situated within Section 8 in Township 23 North and Range 18 W Gila Salt River Base and Meridian (GSRBM) Arizona and this claim encompasses portions of the following quarter section(s) section(s) Township(s) and Range(s) NW ¼ of Section 9 in Township 23 N Range 18 W of the GSRBM Arizona.

The locality of this claim with reference to some natural object or permanent monument and additional information (if any) concerning its locality are as follows:

2350 feet S 88 E from the NW corner of Section 9 as shown on the attached map.

DATED AND POSTED on the ground this 10 day of August 2019.

LOCATOR(s)  AGENT

Print Name(s) William Feyerabend

Signature(s) William Feyerabend

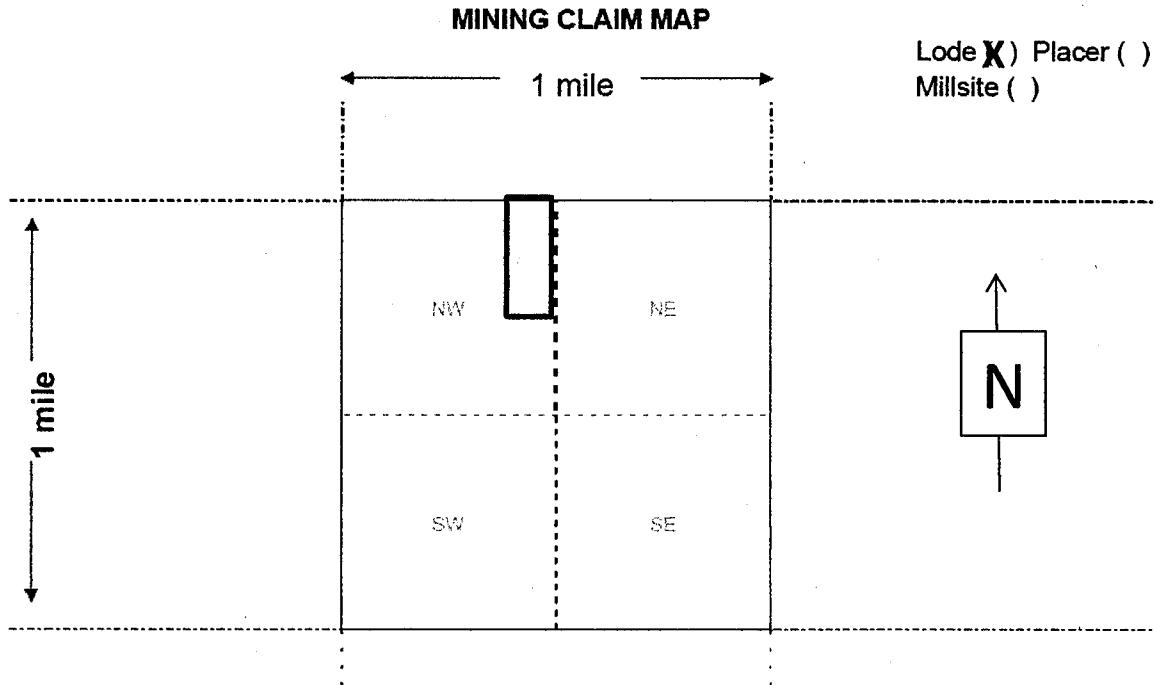
Cell 928-830-0721

RECEIVED  
BLM AZ STATE OFFICE  
2019 AUG 26 P 1:32  
PHOENIX, ARIZONA

AMC457002

**MINING CLAIM MAP**

Lode ( )



AMC457002

1. The above map depicts the **FLG-100** mining claim which is located in Section 9 Township 23 N Range 18 W Gila and Salt River Base and Meridian Mohave County Arizona. Total claim acreage is 20.
2. The type of corner and location monuments used are as follows: 2" X 2" X 4' wooden posts
3. The bearings and distances in degrees and feet between this location monument and a public land survey monument is 2,350 feet S 88 E from NW corner of Sec. 9 T. 23 N. R. 18 W. GSRBM. as depicted on the map.

RECEIVED  
BLM AZ STATE OFFICE  
2019 AUG 26 P 1:32  
PHOENIX, ARIZONA



**LOCATION NOTICE FOR LODE MINING CLAIM**

Amendment BLM Serial # \_\_\_\_\_

NOTICE IS HEREBY GIVEN that the FLG-101 lode mining claim has been located by Flagstaff Minerals (USA) Inc. whose current mailing address is

3411 Silverside Road Tatnall Building Suite 104  
Wilmington DE 19810

The general course of this claim is north-south and it is situated in Mohave County Arizona. This claim is 1500 feet in length and 600 feet in width.  
20 Total Claim Acreage.

This claim runs from the location monument on which this location notice is posted on the centerline of the claim approximately 100 feet in a north direction to the north end line and 300 feet in a west direction to the west end line and 800 feet south to the south end line and 600 feet east to the east end line and 800 feet north to the north end line. This claim is marked by six monuments: one at each corner, one at the center of the south and north end line and one location monument along the center line of the claim.

The location monument on which this notice is posted is situated within Section 8 in Township 23 North and Range 18 W Gila Salt River Base and Meridian (GSRBM) Arizona and this claim encompasses portions of the following quarter section(s) section(s) Township(s) and Range(s) NW ¼ of Section 9 in Township 23 N Range 18 W of the GSRBM Arizona.

The locality of this claim with reference to some natural object or permanent monument and additional information (if any) concerning its locality are as follows:  
1800 feet S 88 E from the NW corner of Section 9 as shown on the attached map.  
DATED AND POSTED on the ground this 10 day of August 2019.

LOCATOR(s)  AGENT

Print Name(s) William Feyerabend

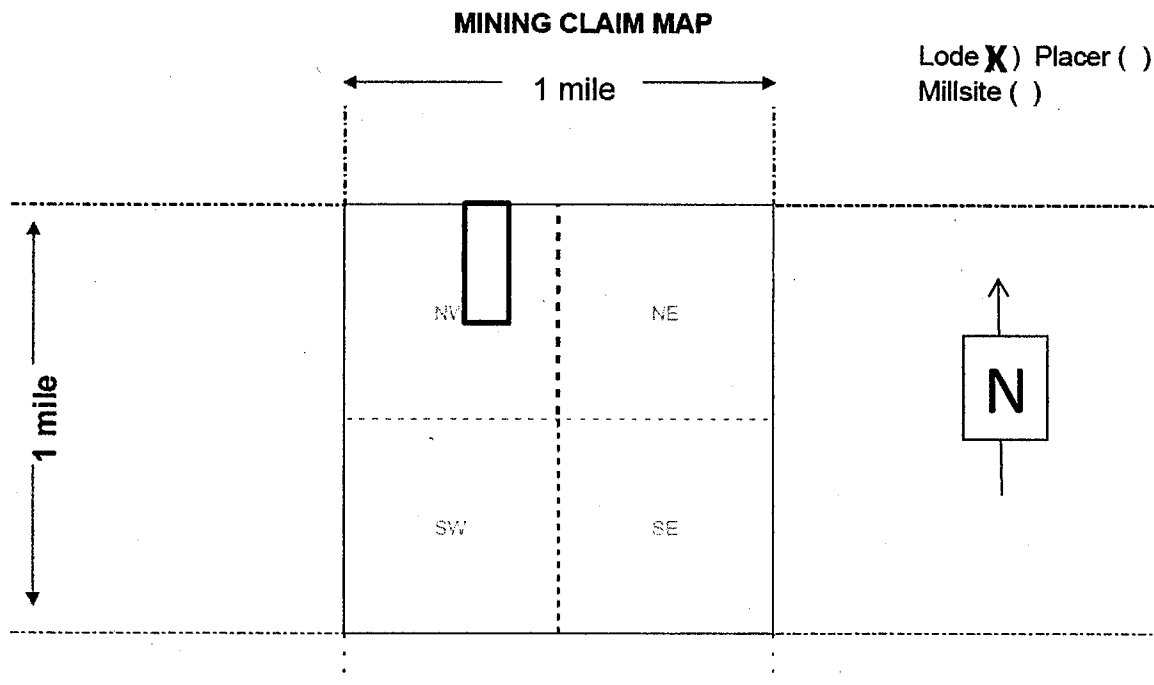
Signature(s) William Feyerabend

Cell 928-830-0721

ANC457003

RECEIVED  
BLM AZ STATE OFFICE  
2019 AUG 26 P 1:32  
PHOENIX, ARIZONA

**MINING CLAIM MAP**  
Lode ( )



AMC451003

1. The above map depicts the **FLG-101** mining claim which is located in Section 9 Township 23 N Range 18 W Gila and Salt River Base and Meridian Mohave County Arizona. Total claim acreage is 20.
2. The type of corner and location monuments used are as follows: 2" X 2" X 4' wooden posts
3. The bearings and distances in degrees and feet between this location monument and a public land survey monument is 1,800 feet S 88 E from NW corner of Sec. 9 T. 23 N. R. 18 W. GSRBM. as depicted on the map.

RECEIVED  
 BLM AZ STATE OFFICE  
 2019 AUG 26 P 1:32  
 PHOENIX, ARIZONA

**LOCATION NOTICE FOR LODE MINING CLAIM**

Amendment BLM Serial # \_\_\_\_\_

NOTICE IS HEREBY GIVEN that the FLG-102 lode mining claim has been located by Flagstaff Minerals (USA) Inc. whose current mailing address is

3411 Silverside Road Tatnall Building Suite 104  
Wilmington DE 19810

The general course of this claim is north-south and it is situated in Mohave County Arizona. This claim is 1500 feet in length and 600 feet in width.  
20 Total Claim Acreage.

This claim runs from the location monument on which this location notice is posted on the centerline of the claim approximately 100 feet in a north direction to the north end line and 300 feet in a west direction to the west end line and 800 feet south to the south end line and 600 feet east to the east end line and 800 feet north to the north end line. This claim is marked by six monuments: one at each corner, one at the center of the south and north end line and one location monument along the center line of the claim.

The location monument on which this notice is posted is situated within Section 8 in Township 23 North and Range 18 W Gila Salt River Base and Meridian (GSRBM) Arizona and this claim encompasses portions of the following quarter section(s) section(s) Township(s) and Range(s) NW ¼ of Section 9 in Township 23 N Range 18 W of the GSRBM Arizona.

The locality of this claim with reference to some natural object or permanent monument and additional information (if any) concerning its locality are as follows:  
1200 feet S 88 E from the NW corner of Section 9 as shown on the attached map.  
DATED AND POSTED on the ground this 10 day of August 2019.

LOCATOR(s)  AGENT

Print Name(s) William Feyerabend

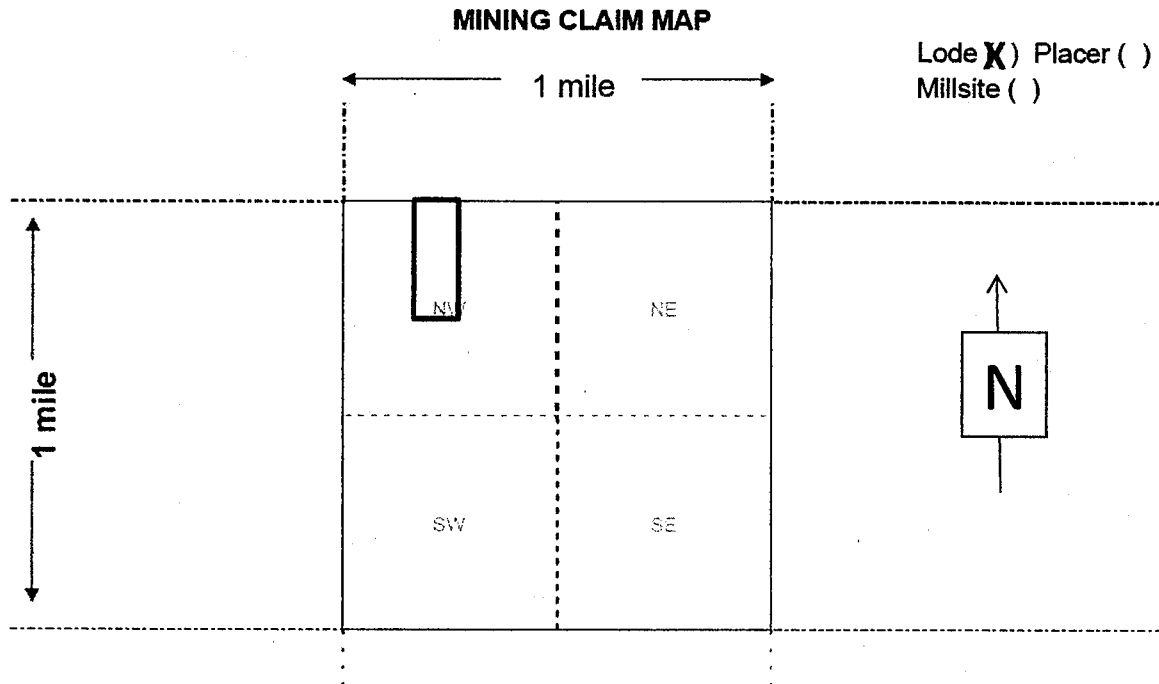
Signature(s) William Feyerabend

Cell 928-830-0721

AMC 457004

RECEIVED  
BLM AZ STATE OFFICE  
2019 AUG 26 P 1:32  
PHOENIX, ARIZONA

**MINING CLAIM MAP**  
Lode ( )



AMC457004

1. The above map depicts the **FLG-102** mining claim which is located in Section 9 Township 23 N Range 18 W Gila and Salt River Base and Meridian Mohave County Arizona. Total claim acreage is 20.
2. The type of corner and location monuments used are as follows: 2" X 2" X 4' wooden posts
3. The bearings and distances in degrees and feet between this location monument and a public land survey monument is 1,200 feet S 88 E from NW corner of Sec. 9 T. 23 N. R. 18 W. GSRBM. as depicted on the map.

RECEIVED  
 BLM AZ STATE OFFICE  
 2019 AUG 26 P 1:32  
 PHOENIX, ARIZONA

**LOCATION NOTICE FOR LODE MINING CLAIM**

Amendment BLM Serial # \_\_\_\_\_

NOTICE IS HEREBY GIVEN that the FLG-103 lode mining claim has been located by Flagstaff Minerals (USA) Inc.

whose current mailing address is

3411 Silverside Road Tatnall Building Suite 104  
Wilmington DE 19810

The general course of this claim is north-south and it is situated in Mohave County Arizona. This claim is 1500 feet in length and 600 feet in width.

20 Total Claim Acreage.

This claim runs from the location monument on which this location notice is posted on the centerline of the claim approximately 100 feet in a south direction to the south end line and 300 feet in a west direction to the west end line and 1500 feet north to the north end line and 600 feet east to the east end line and 1500 feet south to the south end line. This claim is marked by six monuments: one at each corner, one at the center of the south and north end line and one location monument along the center line of the claim.

The location monument on which this notice is posted is situated within Section 4 in Township 23 North and Range 18 W Gila Salt River Base and Meridian (GSRBM) Arizona and this claim encompasses portions of the following quarter section(s) section(s) Township(s) and Range(s) SW ¼ Section 4 in Township 23 N Range 18 W of the GSRBM Arizona.

The locality of this claim with reference to some natural object or permanent monument and additional information (if any) concerning its locality are as follows:  
1200 feet N88E from SW corner of Section 4 in T 23 N R 18 W of the GSRBM.

The above information is shown on the attached map.

DATED AND POSTED on the ground this 10 day of August 2019.

LOCATOR(s)  AGENT

Print Name(s) William Feyerabend

Signature(s) William Feyerabend

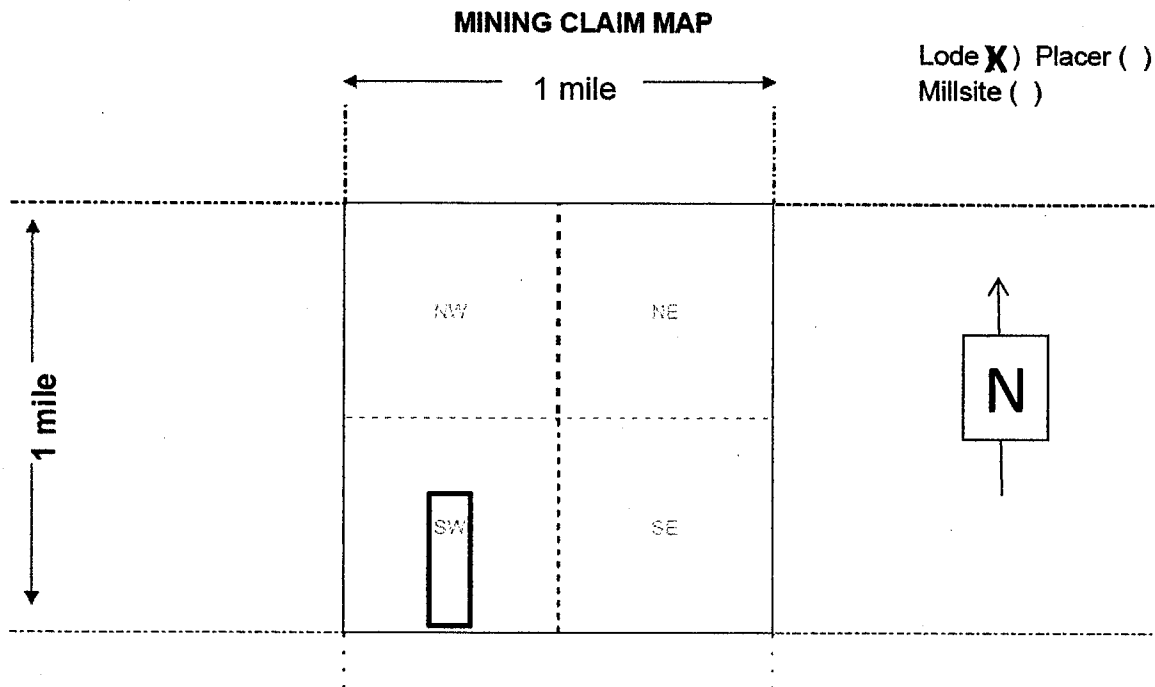
Cell 928-830-0721

AMC457005

RECEIVED  
BLM AZ STATE OFFICE  
2019 AUG 26 P 1:32  
PHOENIX, ARIZONA

**MINING CLAIM MAP**

Lode ( )



1. The above map depicts the **FLG-103** mining claim which is located in Section 4 Township 23 N Range 18 W Gila and Salt River Base and Meridian Mohave County Arizona. Total claim acreage is 20.
2. The type of corner and location monuments used are as follows: 2" X 2" X 4' wooden posts
3. The bearings and distances in degrees and feet between this location monument and a public land survey monument is 1200 feet N 88 E from SW corner of Sec. 4 T. 23 N. R. 18 W. GSRBM. as depicted on the map.

AMC457005

RECEIVED  
BLM AZ STATE OFFICE  
2019 AUG 26 P 1:32  
PHOENIX, ARIZONA

**LOCATION NOTICE FOR LODE MINING CLAIM**

Amendment BLM Serial # \_\_\_\_\_

NOTICE IS HEREBY GIVEN that the FLG-104 lode mining claim has been located by Flagstaff Minerals (USA) Inc. whose current mailing address is

3411 Silverside Road Tatnall Building Suite 104  
Wilmington DE 19810

The general course of this claim is north-south and it is situated in Mohave County Arizona. This claim is 1500 feet in length and 600 feet in width.  
20 Total Claim Acreage.

This claim runs from the location monument on which this location notice is posted on the centerline of the claim approximately 100 feet in a south direction to the south end line and 300 feet in a west direction to the west end line and 1500 feet north to the north end line and 600 feet east to the east end line and 1500 feet south to the south end line. This claim is marked by six monuments: one at each corner, one at the center of the south and north end line and one location monument along the center line of the claim.

The location monument on which this notice is posted is situated within Section 4 in Township 23 North and Range 18 W Gila Salt River Base and Meridian (GSRBM) Arizona and this claim encompasses portions of the following quarter section(s) section(s) Township(s) and Range(s) SW ¼ Section 4 in Township 23 N Range 18 W of the GSRBM Arizona.

The locality of this claim with reference to some natural object or permanent monument and additional information (if any) concerning its locality are as follows:  
1800 feet N88E from SW corner of Section 4 in T 23 N R 18 W of the GSRBM.

The above information is shown on the attached map.  
DATED AND POSTED on the ground this 10 day of August 2019.

LOCATOR(s)  AGENT

Print Name(s) William Feyerabend

Signature(s) William Feyerabend

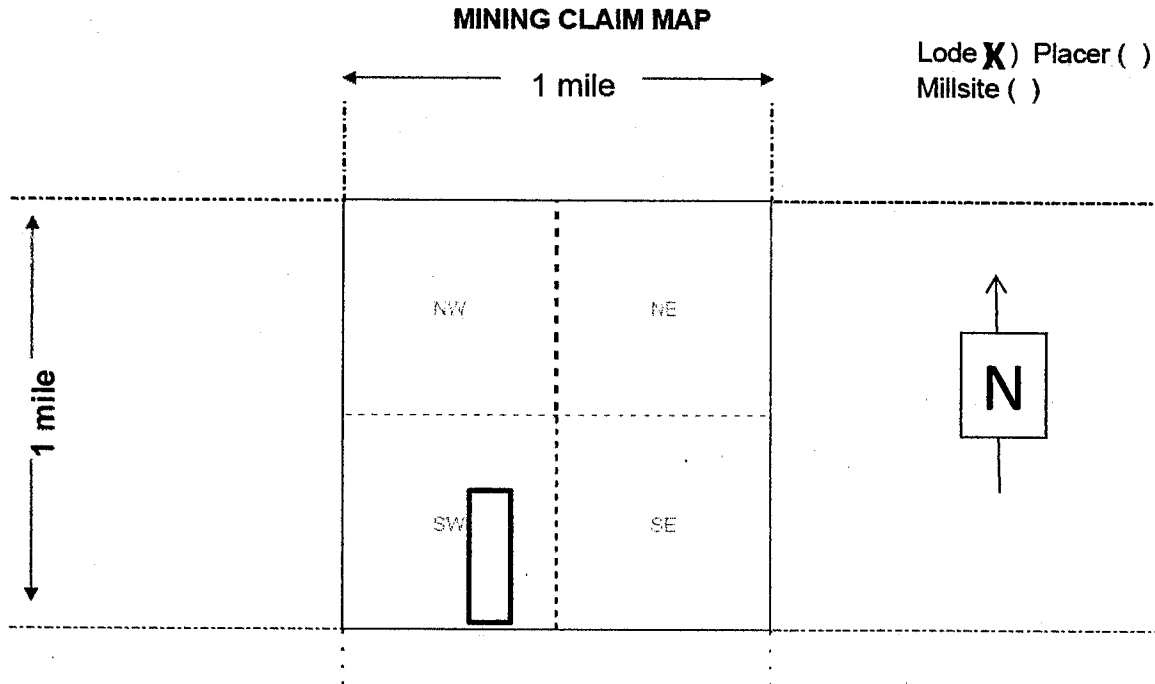
Cell 928-830-0721

AMC457006

RECEIVED  
BLM AZ STATE OFFICE  
2019 AUG 26 P 1:32  
PHOENIX, ARIZONA

**MINING CLAIM MAP**

Lode ( )



AMC457006

1. The above map depicts the **FLG-104** mining claim which is located in Section 4 Township 23 N Range 18 W Gila and Salt River Base and Meridian Mohave County Arizona. Total claim acreage is 20.
2. The type of corner and location monuments used are as follows: 2" X 2" X 4' wooden posts
3. The bearings and distances in degrees and feet between this location monument and a public land survey monument is 1800 feet N 88 E from SW corner of Sec. 4 T. 23 N. R. 18 W. GSRBM. as depicted on the map.

RECEIVED  
BLM AZ STATE OFFICE  
2019 AUG 26 P 1:32  
PHOENIX, ARIZONA



**LOCATION NOTICE FOR LODE MINING CLAIM**

Amendment BLM Serial # \_\_\_\_\_

NOTICE IS HEREBY GIVEN that the FLG-105 lode mining claim has been located by Flagstaff Minerals (USA) Inc. whose current mailing address is

3411 Silverside Road Tatnall Building Suite 104  
Wilmington DE 19810

The general course of this claim is north-south and it is situated in Mohave County Arizona. This claim is 1500 feet in length and 600 feet in width.  
20 Total Claim Acreage.

This claim runs from the location monument on which this location notice is posted on the centerline of the claim approximately 100 feet in a south direction to the south end line and 300 feet in a west direction to the west end line and 1500 feet north to the north end line and 600 feet east to the east end line and 1500 feet south to the south end line. This claim is marked by six monuments: one at each corner, one at the center of the south and north end line and one location monument along the center line of the claim.

The location monument on which this notice is posted is situated within Section 4 in Township 23 North and Range 18 W Gila Salt River Base and Meridian (GSRBM) Arizona and this claim encompasses portions of the following quarter section(s) section(s) Township(s) and Range(s) SW ¼ Section 4 in Township 23 N Range 18 W of the GSRBM Arizona.

The locality of this claim with reference to some natural object or permanent monument and additional information (if any) concerning its locality are as follows:  
2350 feet N88E from SW corner of Section 4 in T 23 N R 18 W of the GSRBM.

The above information is shown on the attached map.  
DATED AND POSTED on the ground this 10 day of August 2019.

LOCATOR(s)  AGENT

Print Name(s) William Feyerabend

Signature(s) William Feyerabend

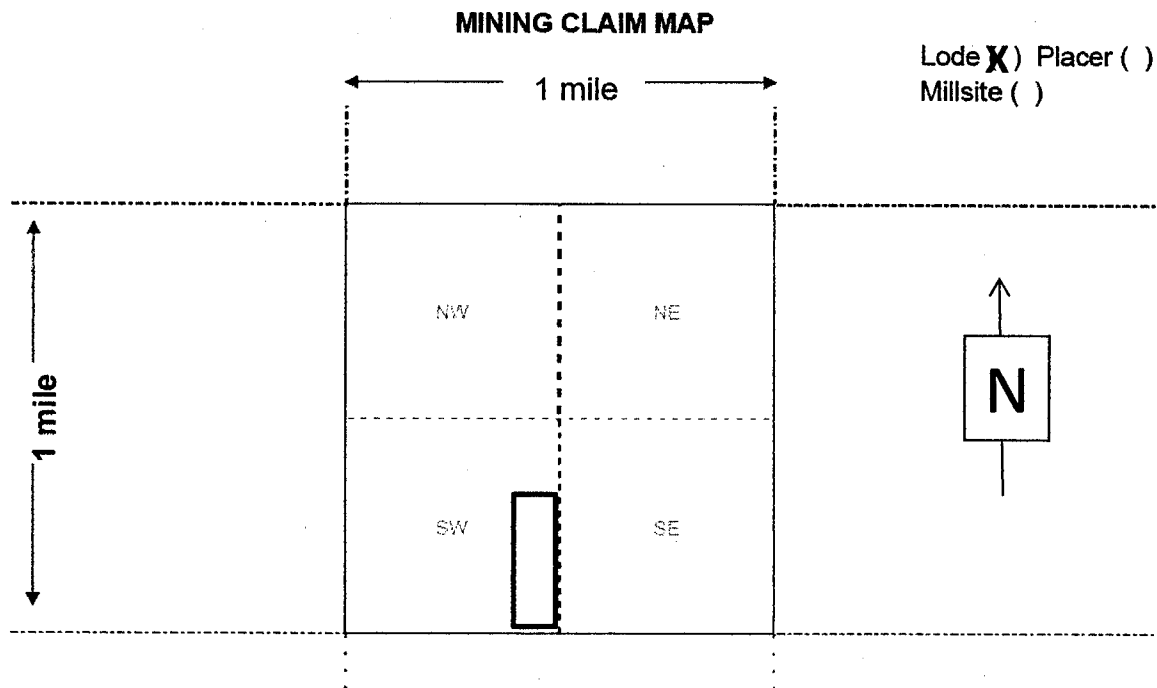
Cell 928-830-0721

AMC 457007

RECEIVED  
BLM AZ STATE OFFICE  
2019 AUG 26 P 1:32  
PHOENIX, ARIZONA

**MINING CLAIM MAP**

Lode ( )



AMC457007

1. The above map depicts the **FLG-105** mining claim which is located in Section 4 Township 23 N Range 18 W Gila and Salt River Base and Meridian Mohave County Arizona. Total claim acreage is 20.
2. The type of corner and location monuments used are as follows: 2" X 2" X 4' wooden posts
3. The bearings and distances in degrees and feet between this location monument and a public land survey monument is 2350 feet N 88 E from SW corner of Sec. 4 T. 23 N. R. 18 W. GSRBM. as depicted on the map.

RECEIVED  
BLM AZ STATE OFFICE  
2019 AUG 26 P 1:33  
PHOENIX, ARIZONA

**LOCATION NOTICE FOR LODE MINING CLAIM**

Amendment BLM Serial # \_\_\_\_\_

NOTICE IS HEREBY GIVEN that the FLG-106 lode mining claim has been located by Flagstaff Minerals (USA) Inc.

whose current mailing address is

3411 Silverside Road Tatnall Building Suite 104  
Wilmington DE 19810

The general course of this claim is north-south and it is situated in Mohave County Arizona. This claim is 1500 feet in length and 600 feet in width.

20 Total Claim Acreage.

This claim runs from the location monument on which this location notice is posted on the centerline of the claim approximately 100 feet in a south direction to the south end line and 300 feet in a west direction to the west end line and 1500 feet north to the north end line and 600 feet east to the east end line and 1500 feet south to the south end line. This claim is marked by six monuments: one at each corner, one at the center of the south and north end line and one location monument along the center line of the claim.

The location monument on which this notice is posted is situated within Section 4 in Township 23 North and Range 18 W Gila Salt River Base and Meridian (GSRBM) Arizona and this claim encompasses portions of the following quarter section(s) section(s) Township(s) and Range(s) SE ¼ Section 4 in Township 23 N Range 18 W of the GSRBM Arizona.

The locality of this claim with reference to some natural object or permanent monument and additional information (if any) concerning its locality are as follows:  
2950 feet N89E from SW corner of Section 4 in T 23 N R 18 W of the GSRBM.

The above information is shown on the attached map.

DATED AND POSTED on the ground this 10 day of August 2019.

LOCATOR(s)  AGENT

Print Name(s) William Feyerabend

Signature(s) William Feyerabend

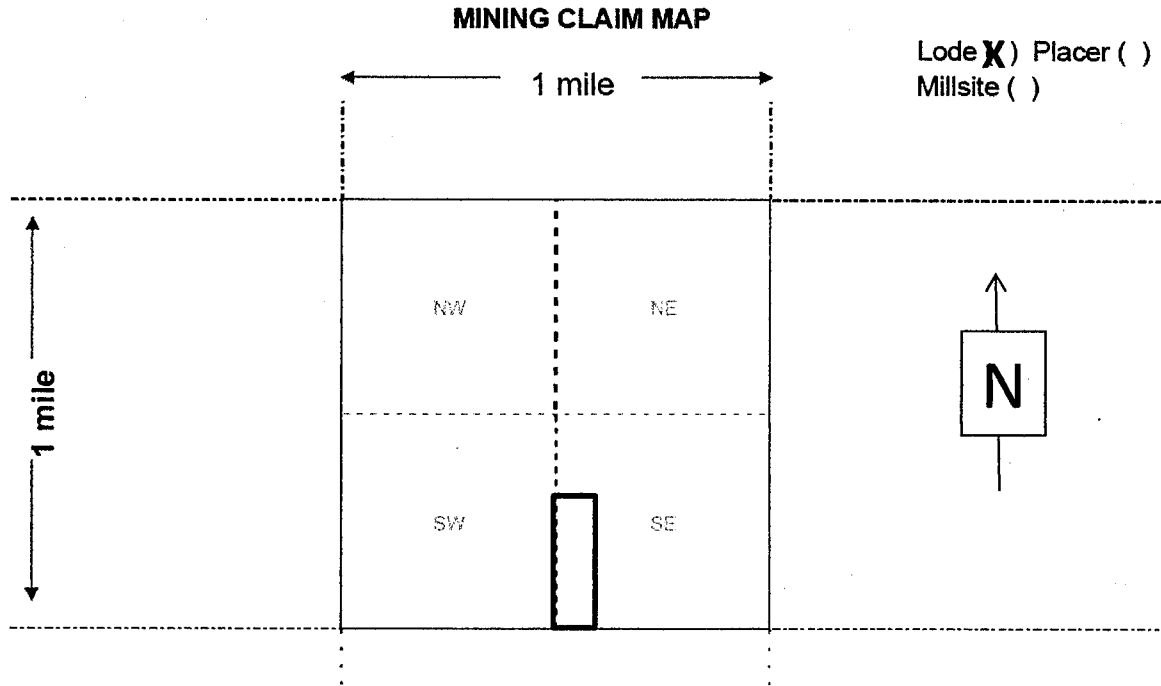
Cell 928-830-0721

RECEIVED  
BLM AZ STATE OFFICE  
2019 AUG 26 P 1:33  
PHOENIX, ARIZONA

AMC457008

**MINING CLAIM MAP**

Lode ( )



AMC457008

1. The above map depicts the **FLG-106** mining claim which is located in Section 4 Township 23 N Range 18 W Gila and Salt River Base and Meridian Mohave County Arizona. Total claim acreage is 20.
2. The type of corner and location monuments used are as follows: 2" X 2" X 4' wooden posts
3. The bearings and distances in degrees and feet between this location monument and a public land survey monument is 2950 feet N 89 E from SW corner of Sec. 4 T. 23 N. R. 18 W. GSRBM. as depicted on the map.

RECEIVED  
BLM AZ STATE OFFICE  
2019 AUG 26 P 1:33  
PHOENIX, ARIZONA

**LOCATION NOTICE FOR LODE MINING CLAIM**

Amendment BLM Serial # \_\_\_\_\_

NOTICE IS HEREBY GIVEN that the FLG-107 lode mining claim has been located by Flagstaff Minerals (USA) Inc. whose current mailing address is

3411 Silverside Road Tatnall Building Suite 104  
Wilmington DE 19810

The general course of this claim is north-south and it is situated in Mohave County Arizona. This claim is 1500 feet in length and 600 feet in width.  
20 Total Claim Acreage.

This claim runs from the location monument on which this location notice is posted on the centerline of the claim approximately 100 feet in a south direction to the south end line and 300 feet in a west direction to the west end line and 1500 feet north to the north end line and 600 feet east to the east end line and 1500 feet south to the south end line. This claim is marked by six monuments: one at each corner, one at the center of the south and north end line and one location monument along the center line of the claim.

The location monument on which this notice is posted is situated within Section 4 in Township 23 North and Range 18 W Gila Salt River Base and Meridian (GSRBM) Arizona and this claim encompasses portions of the following quarter section(s) section(s) Township(s) and Range(s) SE ¼ Section 4 in Township 23 N Range 18 W of the GSRBM Arizona.

The locality of this claim with reference to some natural object or permanent monument and additional information (if any) concerning its locality are as follows:  
3550 feet N89E from SW corner of Section 4 in T 23 N R 18 W of the GSRBM.

The above information is shown on the attached map.  
DATED AND POSTED on the ground this 10 day of August 2019.

LOCATOR(s)  AGENT

Print Name(s) William Feyerabend

Signature(s) William Feyerabend

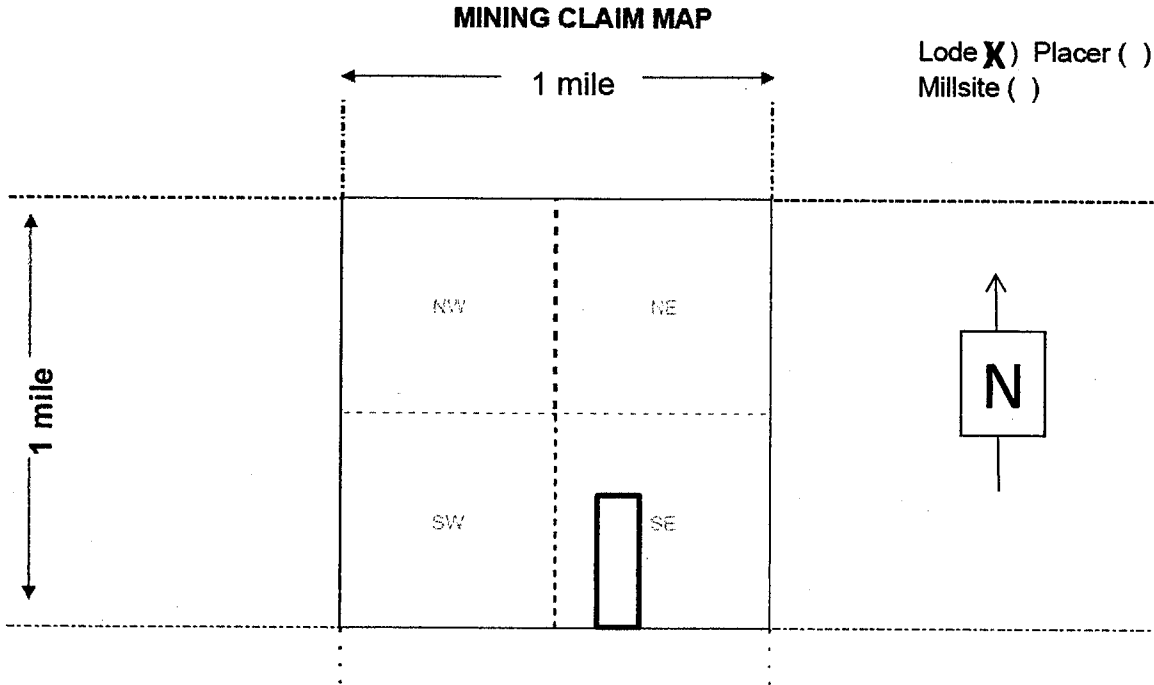
Cell 928-830-0721

AMC457009

RECEIVED  
BLM AZ STATE OFFICE  
2019 AUG 26 P 1:33  
PHOENIX, ARIZONA

**MINING CLAIM MAP**

Lode ( )



AMC457009

1. The above map depicts the **FLG-107** mining claim which is located in Section 4 Township 23 N Range 18 W Gila and Salt River Base and Meridian Mohave County Arizona. Total claim acreage is 20.
2. The type of corner and location monuments used are as follows: 2" X 2" X 4' wooden posts
3. The bearings and distances in degrees and feet between this location monument and a public land survey monument is 3550 feet N 89 E from SW corner of Sec. 4 T. 23 N. R. 18 W. GSRBM. as depicted on the map.

RECEIVED  
BLM AZ STATE OFFICE  
2019 AUG 26 P 1:33  
PHOENIX, ARIZONA

**LOCATION NOTICE FOR LODE MINING CLAIM**

Amendment BLM Serial # \_\_\_\_\_

NOTICE IS HEREBY GIVEN that the FLG-108 lode mining claim has been located by Flagstaff Minerals (USA) Inc.

whose current mailing address is

3411 Silverside Road Tatnall Building Suite 104  
Wilmington DE 19810

The general course of this claim is north-south and it is situated in Mohave County Arizona. This claim is 1500 feet in length and 600 feet in width.

20 Total Claim Acreage.

This claim runs from the location monument on which this location notice is posted on the centerline of the claim approximately 100 feet in a south direction to the south end line and 300 feet in a west direction to the west end line and 1500 feet north to the north end line and 600 feet east to the east end line and 1500 feet south to the south end line. This claim is marked by six monuments: one at each corner, one at the center of the south and north end line and one location monument along the center line of the claim.

The location monument on which this notice is posted is situated within Section 4 in Township 23 North and Range 18 W Gila Salt River Base and Meridian (GSRBM) Arizona and this claim encompasses portions of the following quarter section(s) section(s) Township(s) and Range(s) SE ¼ Section 4 in Township 23 N Range 18 W of the GSRBM Arizona.

The locality of this claim with reference to some natural object or permanent monument and additional information (if any) concerning its locality are as follows:  
4100 feet N89E from SW corner of Section 4 in T 23 N R 18 W of the GSRBM.

The above information is shown on the attached map.

DATED AND POSTED on the ground this 10 day of August 2019.

LOCATOR(s)  AGENT

Print Name(s) William Feyerabend

Signature(s) William Feyerabend

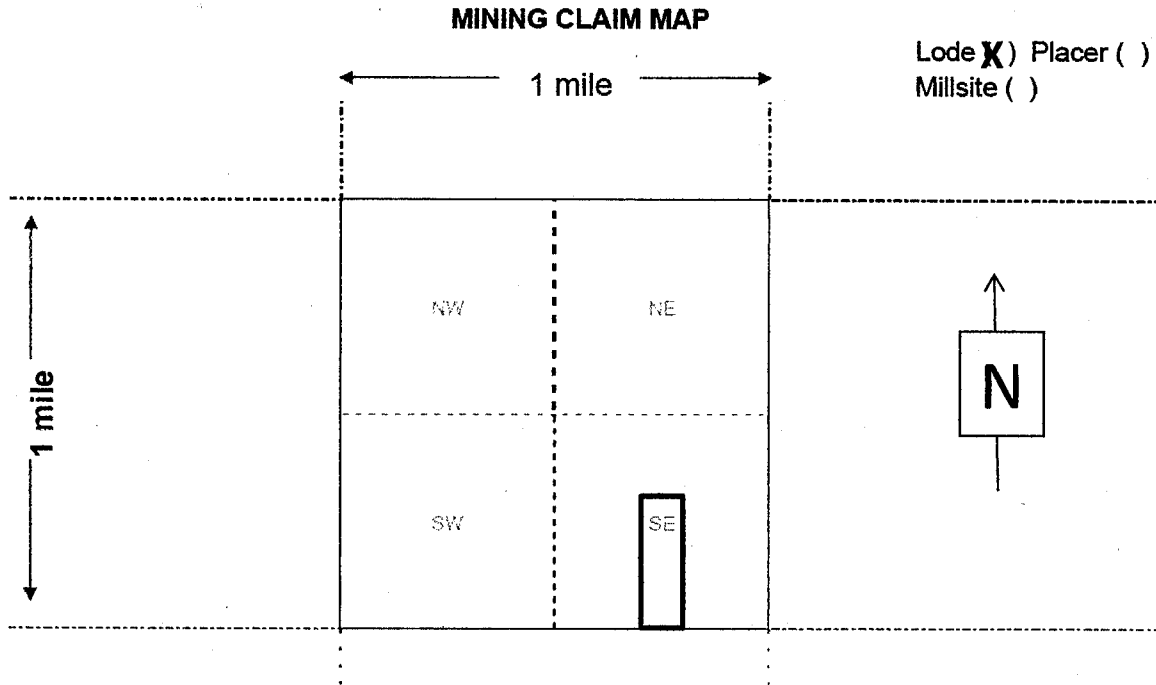
Cell 928-830-0721

RECEIVED  
BLM AZ STATE OFFICE  
2019 AUG 26 P 1:33  
PHOENIX, ARIZONA

AMC457010

**MINING CLAIM MAP**

Lode ( )



AMC457010

1. The above map depicts the **FLG-108** mining claim which is located in Section 4 Township 23 N Range 18 W Gila and Salt River Base and Meridian Mohave County Arizona. Total claim acreage is 20.
2. The type of corner and location monuments used are as follows: 2" X 2" X 4' wooden posts
3. The bearings and distances in degrees and feet between this location monument and a public land survey monument is 4100 feet N 89 E from SW corner of Sec. 4 T. 23 N. R. 18 W. GSRBM. as depicted on the map.

RECEIVED  
BLM AZ STATE OFFICE  
2019 AUG 26 P 1:33  
PHOENIX, ARIZONA



**LOCATION NOTICE FOR LODE MINING CLAIM**

Amendment BLM Serial # \_\_\_\_\_

NOTICE IS HEREBY GIVEN that the FLG-109 lode mining claim has been located by Flagstaff Minerals (USA) Inc.

whose current mailing address is

3411 Silverside Road Tatnall Building Suite 104  
Wilmington DE 19810

The general course of this claim is north-south and it is situated in Mohave County Arizona. This claim is 1500 feet in length and 600 feet in width.

20 Total Claim Acreage.

This claim runs from the location monument on which this location notice is posted on the centerline of the claim approximately 100 feet in a south direction to the south end line and 300 feet in a west direction to the west end line and 1500 feet north to the north end line and 600 feet east to the east end line and 1500 feet south to the south end line. This claim is marked by six monuments: one at each corner, one at the center of the south and north end line and one location monument along the center line of the claim.

The location monument on which this notice is posted is situated within Section 4 in Township 23 North and Range 18 W Gila Salt River Base and Meridian (GSRBM) Arizona and this claim encompasses portions of the following quarter section(s) section(s) Township(s) and Range(s) SE ¼ Section 4 in Township 23 N Range 18 W of the GSRBM Arizona.

The locality of this claim with reference to some natural object or permanent monument and additional information (if any) concerning its locality are as follows:  
4700 feet N89E from SW corner of Section 4 in T 23 N R 18 W of the GSRBM.

The above information is shown on the attached map.

DATED AND POSTED on the ground this 10 day of August 2019.

LOCATOR(s)  AGENT

Print Name(s) William Feyerabend

Signature(s) William Feyerabend

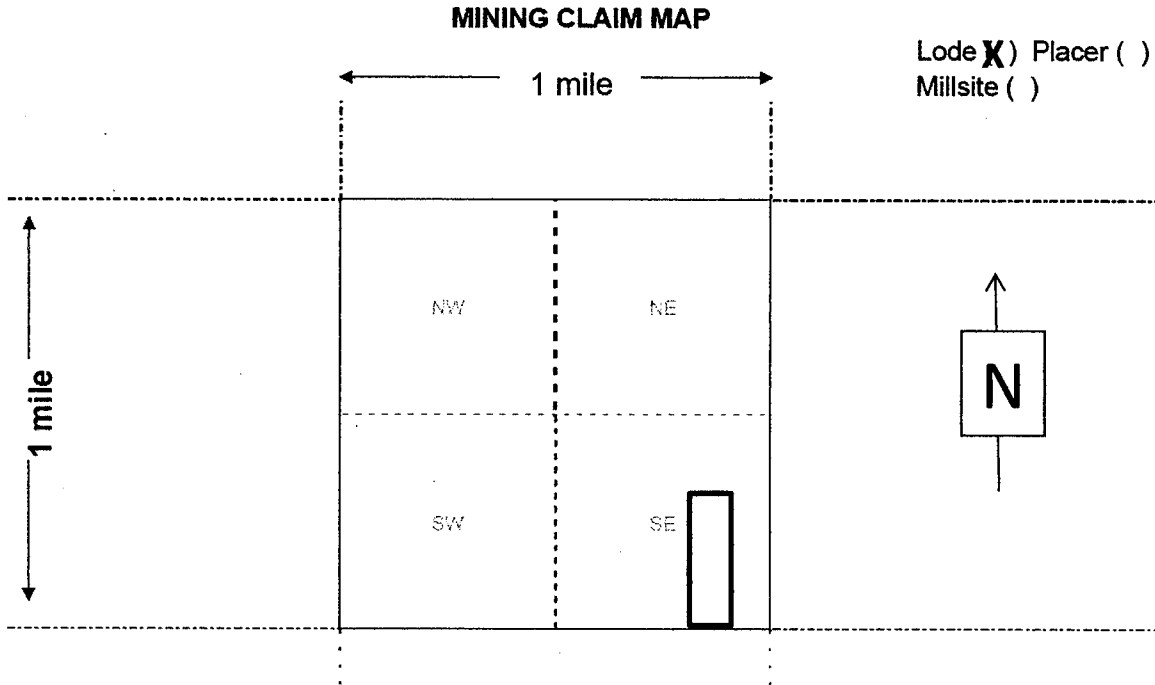
Cell 928-830-0721

RECEIVED  
BLM AZ STATE OFFICE  
2019 AUG 26 P 1:33  
PHOENIX, ARIZONA

AMC457011

**MINING CLAIM MAP**

Lode ( )



AMC457011

1. The above map depicts the **FLG-109** mining claim which is located in Section 4 Township 23 N Range 18 W Gila and Salt River Base and Meridian Mohave County Arizona. Total claim acreage is 20.
2. The type of corner and location monuments used are as follows: 2" X 2" X 4' wooden posts
3. The bearings and distances in degrees and feet between this location monument and a public land survey monument is 4700 feet N 89 E from SW corner of Sec. 4 T. 23 N. R. 18 W. GSRBM. as depicted on the map.

RECEIVED  
BLM AZ STATE OFFICE  
2019 AUG 26 P 1:33  
PHOENIX, ARIZONA

**Date and Time Run:**  
9/3/2019 3:00:01 PM

Page 1 of 1

**DEPARTMENT OF THE INTERIOR  
BUREAU OF LAND MANAGEMENT  
Case Recordation  
Geographic Report with Land**

Disposition is equal to **AUTHORIZED , CANCELLED , EXPIRED , PENDING , REJECTED , RELINQUISHED , WITHDRAWN**  
**and Meridian Township Range Section is equal to 14 0230N 0180W 004 , 14 0230N 0180W 008 , 14 0230N 0180W 009 , 14 0230N 0180W 010 , 14 0230N 0180W 015 , 14 0230N 0180W 016**  
**and Admin State is equal to AZ**

**NO WARRANTY IS MADE BY BLM  
FOR USE OF THE DATA FOR  
PURPOSES NOT INTENDED BY BLM**

DEPARTMENT OF THE INTERIOR  
BUREAU OF LAND MANAGEMENT  
Case Recordation  
Geographic Report with Land

Admin State: AZ  
Geo State: AZ

Serial Number	Total Case Acres:	Casetype	Case Disp	Mer	Twp	Rng	Sec	Sur Type	Sur Nr	Suf	Subdivision	Act Pend
AZA 000689	7.500	274000	AUTHORIZED	14	0230N	0180W	004	MNR		1	SWSSESSEWNE, S2SWSESSEWNE;	
	7.500									2	NWNENWSE, W2NENENWSE;	
	7.500									3	N2SWNENWSE, NWSNENENWSE;	
AZA 005370	0.220	287300	AUTHORIZED							20;		
AZA 016122	4.809	286203	AUTHORIZED					ALIQ			SENW;	
	4.809										20;	
	4.809											
AZA 025261	10.400	287001	AUTHORIZED					MNR		1	N2NWSW,SESWNW;	
	10.400									4,20;		
AZA 036143	1.810	285003	AUTHORIZED					LOTS			16;	
	1.810										20;	
AZA 036441	0.835	281001	AUTHORIZED								20;	
AZA 036479	2.790	285003	AUTHORIZED					ALIQ			SENW,SWNW;	
	2.790										18,20;	
AZA 037761	0.900	380913	PENDING								W2;	
AZAR 0026865	0.920	287300	AUTHORIZED					FF		1	N2 OF LOT 12;	
AZAR 003435502	10.000	274002	AUTHORIZED					FF		1	N 10 ACRES OF LOT 17;	
AZAR 003435503	10.500	274002	AUTHORIZED					FF		1	S2 LOT 17;	
	10.500											
AZAR 003435505	7.680	274000	AUTHORIZED					LOTS			18;	
AZAR 003435506	2.820	274002	AUTHORIZED							1	S2 OF LOT 17;	
AZPHX 0034352	422.001	285003	AUTHORIZED					LOTS			3,4,16,17;	
AZPHX 0078948	1.000	285130	AUTHORIZED					ALIQ			S2NW;	
	1.000										12,20;	
AZPHX 0079151	107.500	281001	AUTHORIZED					ALIQ			S2NW,NWSW;	
	107.500										20;	
	107.500											1

Serial Number	Total Case Acres:	Casetype	Case Disp	Mer	Twp	Rng	Sec	Sur Type	Sur Nr	Suf	Subdivision	Act Pend
AZA 016122	4.809	286203	AUTHORIZED	14	0230N	0180W	008	MNR		1	NWNWNW;	
AZPHX 0079151	107.500	281001	AUTHORIZED					MNR		1	NWNWNW;	

Serial Number	Total Case Acres:	Casetype	Case Disp	Mer	Twp	Rng	Sec	Sur Type	Sur Nr	Suf	Subdivision	Act Pend
AZA 031567	7.925	285003	AUTHORIZED	14	0230N	0180W	009	ALIQ			SESE;	
AZA 032476	42.190	281001	AUTHORIZED					MNR			E2E2E2SESE;	
AZA 037761	0.900	380913	PENDING					ALIQ			W2;	

Serial Number	Total Case Acres:	Casetype	Case Disp	Mer	Twp	Rng	Sec	Sur Type	Sur Nr	Suf	Subdivision	Act Pend
AZA 000740	6.060	287300	AUTHORIZED	14	0230N	0180W	010	LOTS			17;	
AZA 001465	9.040	287300	AUTHORIZED					ALIQ			NWNE;	
	9.040										7,10,11,18;	
AZA 005877	39.250	286203	AUTHORIZED					ALIQ			SWNW;	
	39.250										8,14,15;	

DEPARTMENT OF THE INTERIOR  
BUREAU OF LAND MANAGEMENT  
Case Recordation

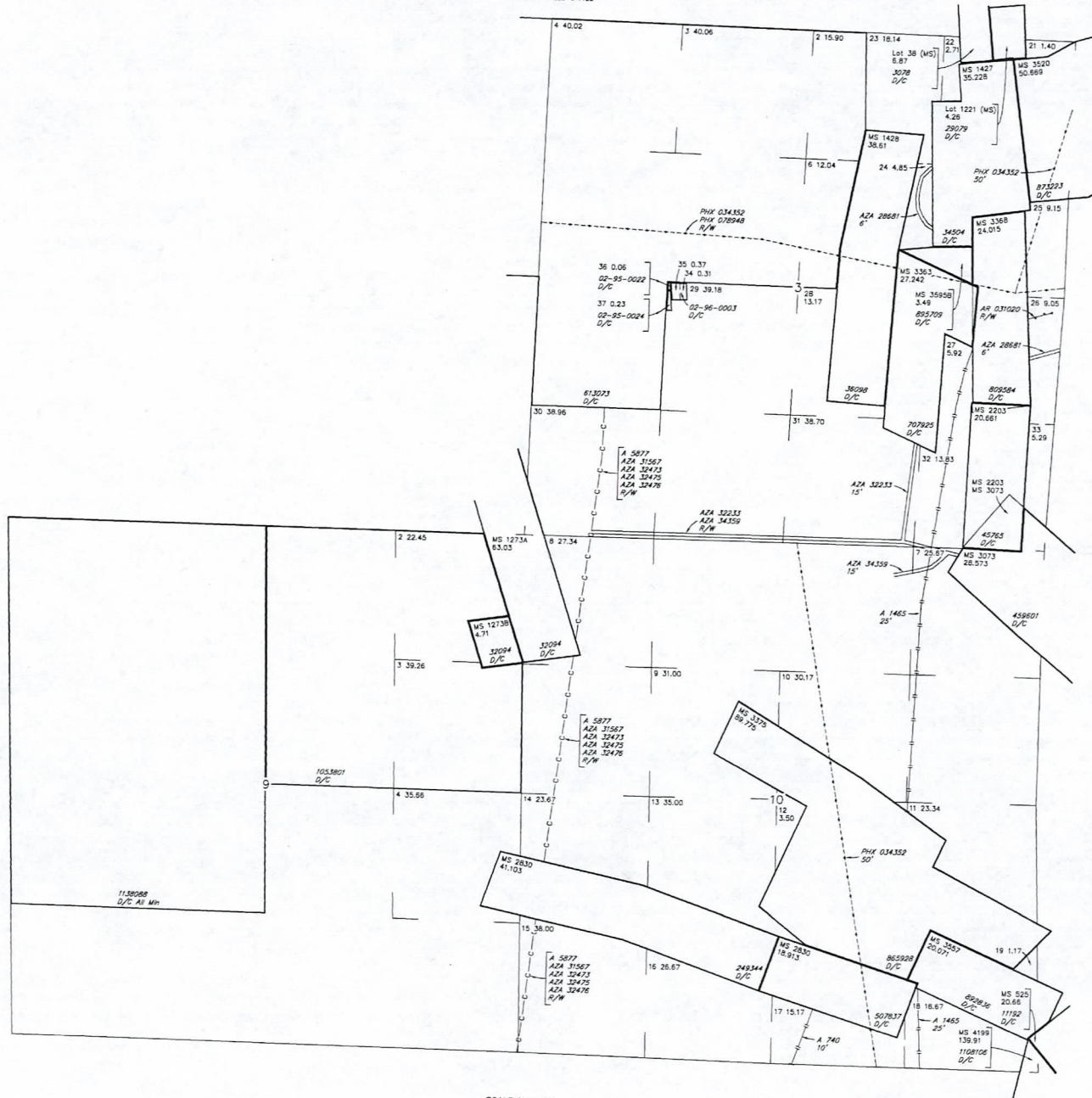
Serial Number	Total Case Acres:	Casetype	Case Disp	Mer	Twp	Rng	Sec	Sur Type	Sur Nr	Suf	Subdivision	Act Pend
AZA 031567	7.925	285003	AUTHORIZED	14	0230N	0180W	010	LOTS			8,14,15;	
	7.925							MNR			W2SWNW;	
AZA 032473	13.044	287001	AUTHORIZED					LOTS			8,14,15;	
	13.044							MNR			W2SWNW;	
AZA 032476	42.190	281001	AUTHORIZED					LOTS			8,14,15;	
	42.190							MNR			W2SWNW;	
AZA 034359	3.543	281001	AUTHORIZED					LOTS			7,8;	
AZPHX 0034352	422.001	285003	AUTHORIZED					ALIQ			NWNE;	
	422.001							LOTS			10,17;	

Serial Number	Total Case Acres:	Casetype	Case Disp	Mer	Twp	Rng	Sec	Sur Type	Sur Nr	Suf	Subdivision	Act Pend
AZA 000740	6.060	287300	AUTHORIZED	14	0230N	0180W	015	ALIQ			S2NE,N2SE,SWSE, NWNE,NENW;	
AZA 001465	9.040	287300	AUTHORIZED					ALIQ			SENE;	
	9.040							LOTS			1;	
AZA 005877	39.250	286203	AUTHORIZED					MNR		1	W2W2W2;	
AZA 031567	7.925	285003	AUTHORIZED					ALIQ			W2NE,NENW,SWNW;	
	7.925							MNR			NWNWNWWSW;	
	7.925										SESESESENW, N2SESW;	
	7.925										W2W2W2W2W2;	
AZA 032473	13.044	287001	AUTHORIZED					MNR			W2W2W2W2W2;	
AZA 032476	42.190	281001	AUTHORIZED					MNR			W2W2W2W2W2;	
AZPHX 0034352	422.001	285003	AUTHORIZED					ALIQ			W2NE,SENE,E2SE;	

Serial Number	Total Case Acres:	Casetype	Case Disp	Mer	Twp	Rng	Sec	Sur Type	Sur Nr	Suf	Subdivision	Act Pend
AZA 019123PT	106,366.240	221006	AUTHORIZED	14	0230N	0180W	016	ALIQ			ALL;	
AZA 032476	42.190	281001	AUTHORIZED					MNR			E2E2E2E2E2;	

# TOWNSHIP 23 NORTH RANGE 18 WEST OF THE GILA AND SALT RIVER MERIDIAN, ARIZONA

MOHAVE COUNTY  
KINGMAN FIELD OFFICE



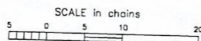
STATUS OF PUBLIC DOMAIN  
LAND AND MINERAL TITLES

## MTP SUPPL SECS 3,9,10

INDEX TO SEGREGATED TRACTS				
RESURVEY	ORIGINAL SURVEY			
TRACT NO	T	R	SEC	SUBDIVISION

FOR ORDERS AFFECTING DISPOSAL OR USE OF UNIDENTIFIED LANDS WITHDRAWN FOR CLASSIFICATION, MINERALS, WATER AND/OR OTHER PUBLIC PURPOSES, REFER TO INDEX OF MISCELLANEOUS DOCUMENTS.

Grazing Dist No 2  
MDS 451 NE  
452 NW



WARNING STATEMENT  
This plot is the Bureau's Record of Title, and should be used only as a graphic display of the township survey data. Records hereon do not reflect title changes which may have been effected by lateral movements of rivers or other bodies of water. Refer to the collateral surveys for official survey information.

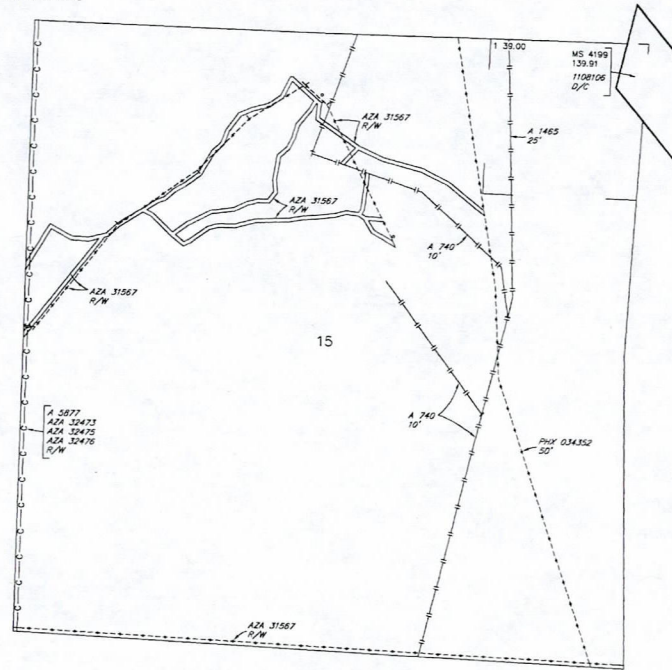
NO 2

CURRENT TO	NW	GSR Mer
5-5-2015	ACAD	T 23 N
		R 18 W



# TOWNSHIP 23 NORTH RANGE 18 WEST OF THE GILA AND SALT RIVER MERIDIAN, ARIZONA

MOHAVE COUNTY  
KINDMAN FIELD OFFICE



STATUS OF PUBLIC DOMAIN  
LAND AND MINERAL TITLES


## MTP SUPPL SEC 15

INDEX TO SEGREGATED TRACTS				
RESURVEY	ORIGINAL SURVEY			
	TRACT NO	T	R	SUBDIVISION

FOR ORDERS AFFECTING DISPOSAL OR USE OF  
UNIDENTIFIED LANDS WITHDRAWN FOR CLASSIFICATION,  
MINERALS, WATER AND/OR OTHER PUBLIC PURPOSES,  
REFER TO INDEX OF MISCELLANEOUS DOCUMENTS.

Grazing Dist No 2

MDS 451 NE



**WARNING STATEMENT**  
This plot is the Bureau's Record of Title, and should be used  
only as a graphic copy of the township survey data. Rec-  
ords hereon do not reflect title changes which may have been  
affected by lateral movements of rivers or other bodies of water.  
Refer to the cadastral surveys for official survey information.

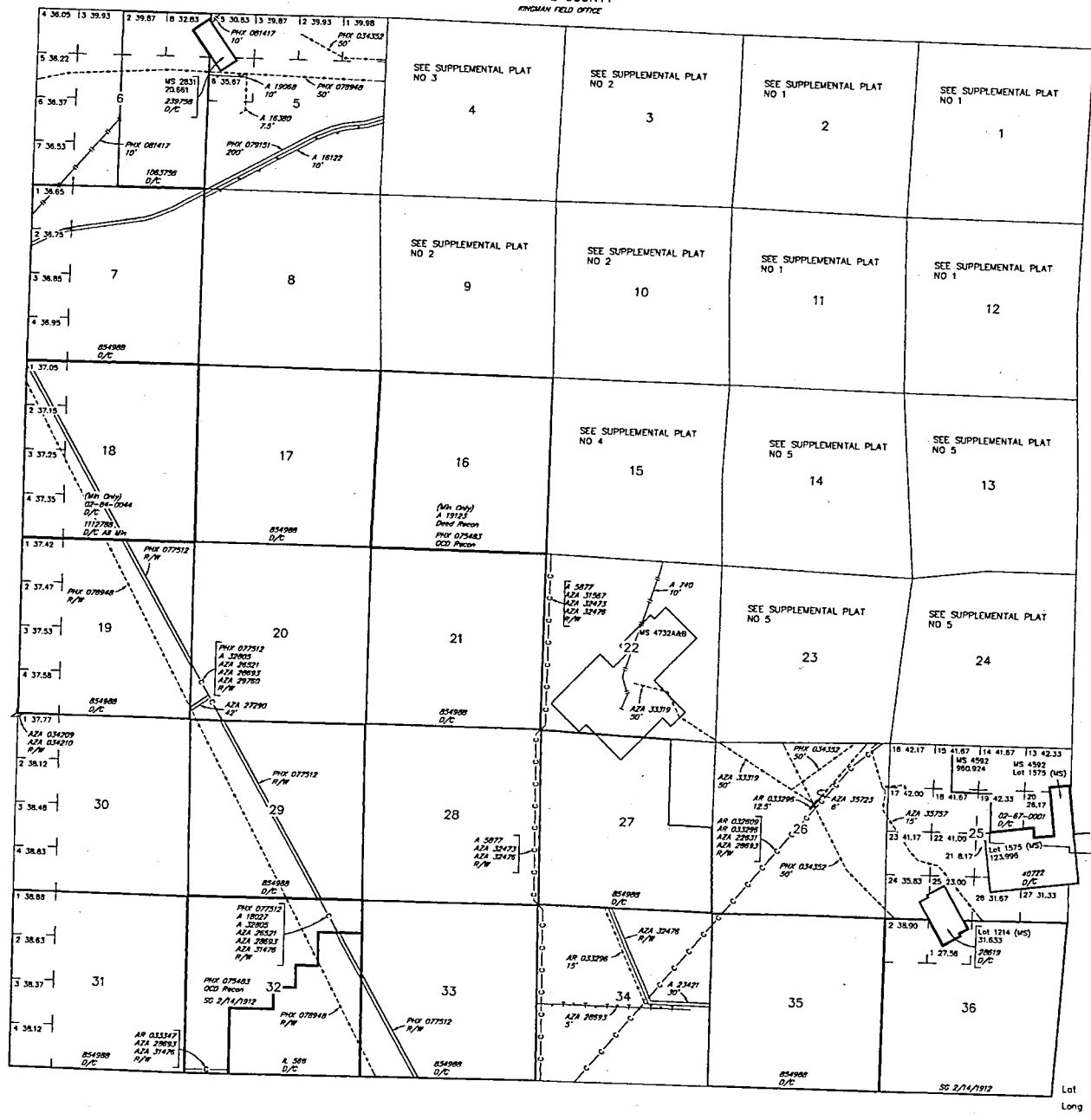
CURRENT TO	NW	GSR Mer
5-5-2015	ACAD	T 23 N
		R 18 W

NO 4



# TOWNSHIP 23 NORTH RANGE 18 WEST OF THE GILA AND SALT RIVER MERIDIAN, ARIZONA

MOHAVE COUNTY  
FIELD OFFICE



## STATUS OF PUBLIC DOMAIN LAND AND MINERAL TITLES

INDEX TO SEGREGATED TRACTS					
RESURVEY		ORIGINAL SURVEY			
TRACT NO	T	R	SEC	SUBDIVISION	

FOR ORDERS AFFECTING DISPOSAL OR USE OF  
UNIDENTIFIED LANDS WITHDRAWN FOR CLASSIFICATION,  
MINERALS, WATER AND/OR OTHER PUBLIC PURPOSES,  
REFER TO INDEX OF MISCELLANEOUS DOCUMENTS.

Crazing Dist No 2

- MS 451 NE
- 452 NW
- 453 SW
- 454 SE

AR 033343 R/W Pipeline 25'  
Sec 24: Lot 7

AZA 27301 R/W Road  
Sec 20: NW1/4 M&B

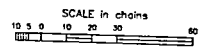
AZA 30121 R/W Telephone & Telegraph 10'  
Sec 22: NW1/4SW1/4, SW1/4SW1/4, SW1/4SW1/4, SW1/4SW1/4

AZA 31000 R/W Precipitation Gauge  
Sec 34: NW1/4NW1/4

AZA 31001 R/W Precipitation Gauge  
Sec 12: SW1/4NW1/4

AZA 33610 R/W Pipeline 3'  
Sec 4: Lots 4, 16, 20, NE1/4SW1/4NW1/4, NW1/4SW1/4NW1/4

AZA 36143 R/W Transmission Line 10'  
Sec 4: Lots 16 & 20



WARNING STATEMENT  
This plot is the Bureau's Record of Title and should be used  
only as a graphic display of the recorded survey data. Rec-  
ords herein do not reflect the changes which may have been  
affected by lateral movements of rivers or other bodies of water.  
Refer to the cadastral surveys for official survey information.

CURRENT TO	NW	GSR Mer
5-18-2015	ACAD	T 23 N R 18 W



FedEx carbon-neutral envelope shipping

To reuse, cover or mark through any previous shipping information.

RECEIVED  
BLM AZ STATE OFFICE  
2019 AUG 26 P 1:23  
PHOENIX, ARIZONA


6123 ZEN 008  
Information on this label is for informational purposes only. It is not intended to be used as a shipping label. For more information, please visit FedEx.com. © 2019 FedEx Corporation. All rights reserved.

ORIGIN ID: PRCR (928) 759-3700  
WILLIAM FEYERABEND  
C/O POSTNET AZ141  
3298 N. GLASSFORD HILL  
STE 104  
PRESCOTT VALLEY, AZ 85314  
UNITED STATES US

SHIP DATE: 24AUG19  
ACTWGT: 1.47 LB  
CAD: 108534904/WSX13300  
DIMS: 0x0x0 IN  
BILL SENDER

TO ARIZONA STATE OFFICE  
BUREAU OF LAND MANAGEMENT  
1 N CENTRAL AVE  
STE 800  
PHOENIX AZ 85004

(602) 417-9200 REF: 0134494  
INV: DEPT:



REL# 3785346

Reusable

TRK# 0201 7893 5329 7107

MON - 26 AUG 10:30A  
PRIORITY OVERNIGHT

98 ZSYA

85004  
AZ-US PHX



RT 277 1 D  
ST 1 10:30 7107  
08.26

Align bottom of peel-and-stick airbill or pouch here.

DESCRIPTION  
DOES NOT  
MATCH  
MAP

MAP  
DOES NOT  
MATCH  
LEGAL  
DESCRIPTION